

DESIGN, BUILD, FINANCE and OPERATE
EVAN-THOMAS WATER AND WASTEWATER TREATMENT FACILITY UPGRADE
KANANASKIS COUNTRY, ALBERTA, CANADA

SCHEDULE 12

APPENDIX B - LANDS and WORK SITES

DRAWING INDEX		
12-B-1.01	1 of 3	COVER SHEET
12-B-1.02	2 of 3	DRAWING INDEX
12-B-1.03	3 of 3	LEGEND
12-B-2.01	1 of 38	WORK SITE - MOUNT KIDD RV PARK
12-B-2.02	2 of 38	WORK SITE - MOUNT KIDD RV PARK
12-B-2.03	3 of 38	WORK SITE - MOUNT KIDD RV PARK
12-B-2.04	4 of 38	WORK SITE - KANANASKIS COUNTRY GOLF COURSE
12-B-2.05	5 of 38	WORK SITE - KANANASKIS COUNTRY GOLF COURSE
12-B-2.06	6 of 38	WORK SITE - KANANASKIS COUNTRY GOLF COURSE
12-B-2.07	7 of 38	WORK SITE - KANANASKIS COUNTRY GOLF COURSE
12-B-2.08	8 of 38	WORK SITE - KANANASKIS COUNTRY GOLF COURSE
12-B-2.09	9 of 38	WORK SITE - KANANASKIS COUNTRY GOLF COURSE
12-B-2.10	10 of 38	WORK SITE - KANANASKIS COUNTRY GOLF COURSE
12-B-2.11	11 of 38	WORK SITE - WATER AND WASTEWATER TREATMENT
12-B-2.12	12 of 38	WORK SITE - WATER DISTRIBUTION PIPELINE BETWEEN WTP/WWTP AND KANANASKIS RESERVOIR
12-B-2.13	13 of 38	WORK SITE - WATER DISTRIBUTION PIPELINE BETWEEN WTP/WWTP AND KANANASKIS RESERVOIR
12-B-2.14	14 of 38	WORK SITE - WATER DISTRIBUTION PIPELINE BETWEEN WTP/WWTP AND KANANASKIS RESERVOIR
12-B-2.15	15 of 38	WORK SITE - KANANASKIS RESERVOIR
12-B-2.16	16 of 38	WORK SITE - WATER DISTRIBUTION PIPELINE AROUND KANANASKIS VILLAGE
12-B-2.17	17 of 38	WORK SITE - WATER DISTRIBUTION PIPELINE AROUND KANANASKIS VILLAGE
12-B-2.18	18 of 38	WORK SITE - WATER DISTRIBUTION PIPELINE AROUND KANANASKIS VILLAGE
12-B-2.19	19 of 38	WORK SITE - WATER DISTRIBUTION PIPELINE AROUND KANANASKIS VILLAGE
12-B-2.20	20 of 38	WORK SITE - WATER DISTRIBUTION PIPELINE BETWEEN WTP/WWTP AND NAKISKA SKI HILL BASE
12-B-2.21	21 of 38	WORK SITE - WATER DISTRIBUTION PIPELINE BETWEEN WTP/WWTP AND NAKISKA SKI HILL BASE
12-B-2.22	22 of 38	WORK SITE - WATER DISTRIBUTION PIPELINE BETWEEN WTP/WWTP AND NAKISKA SKI HILL BASE
12-B-2.23	23 of 38	WORK SITE - WATER DISTRIBUTION PIPELINE BETWEEN WTP/WWTP AND NAKISKA SKI HILL BASE
12-B-2.24	24 of 38	WORK SITE - WATER DISTRIBUTION PIPELINE BETWEEN WTP/WWTP AND NAKISKA SKI HILL BASE
12-B-2.25	25 of 38	WORK SITE - WATER DISTRIBUTION PIPELINE BETWEEN WTP/WWTP AND NAKISKA SKI HILL BASE
12-B-2.26	26 of 38	WORK SITE - WATER DISTRIBUTION PIPELINE BETWEEN WTP/WWTP AND NAKISKA SKI HILL BASE
12-B-2.27	27 of 38	WORK SITE - WATER DISTRIBUTION PIPELINE BETWEEN WTP/WWTP AND NAKISKA SKI HILL BASE
12-B-2.28	28 of 38	WORK SITE - WATER DISTRIBUTION PIPELINE BETWEEN WTP/WWTP AND NAKISKA SKI HILL BASE
12-B-2.29	29 of 38	WORK SITE - WATER DISTRIBUTION PIPELINE BETWEEN WTP/WWTP AND NAKISKA SKI HILL BASE
12-B-2.30	30 of 38	WORK SITE - WATER DISTRIBUTION PIPELINE BETWEEN WTP/WWTP AND NAKISKA SKI HILL BASE
12-B-2.31	31 of 38	WORK SITE - WATER DISTRIBUTION PIPELINE BETWEEN WTP/WWTP AND NAKISKA SKI HILL BASE
12-B-2.32	32 of 38	WORK SITE - WATER DISTRIBUTION PIPELINE BETWEEN WTP/WWTP AND NAKISKA SKI HILL BASE
12-B-2.33	33 of 38	WORK SITE - NAKISKA SKI HILL
12-B-2.34	34 of 38	WORK SITE - NAKISKA SKI HILL
12-B-2.35	35 of 38	WORK SITE - NAKISKA SKI HILL RESERVOIR
12-B-2.36	36 of 38	WORK SITE - BARRIER LAKE LAGOONS AND SLUDGE DRYING BEDS
12-B-2.37	37 of 38	WORK SITE - BOUNDARY RANCH
12-B-2.38	38 of 38	WORK SITE - EMERGENCY SERVICES CENTRE

LEGEND

PROPOSED		EXISTING
	WATER MAIN	
	SANITARY MAIN & 5A MANHOLE	
	STORM MAIN & 5A MANHOLE	
	SNOW-MAKING PIPING	
	TELUS LINE & 5A MANHOLE	
	SHAW CABLE	
	GAS LINE	
	FIBRE OPTIC LINE	
	UNDERGROUND POWER LINE	
	OVERHEAD POWER LINE	
	FENCE	
	EDGE OF ROAD	
	CONSTRUCTION ACCESS ROUTE	
	CURB & GUTTER	
	GRAVEL ROAD SURFACE	
	DIRT ROAD SURFACE	
	SIDEWALK	
	LANDS	
	20.0m WIDE WORK ZONE	
	SAW-CUT ASPHALT	

PROPOSED		EXISTING
	SWALE	
	TREELINE	
	CULVERT	
	WATER VALVE	
	FIRE HYDRANT & 150 LEAD	
	PLUG & REDUCER	
	TRANSITION COUPLER	
	AIR RELEASE / AIR VACUUM MANHOLE AND VALVE	
	DRAIN MANHOLE AND VALVE	
	BUILDING	
	LIGHT STANDARD & POWER POLE	
	TEST HOLE	
	TEST HOLE PIEZOMETER	
	TEST PIT	

REMARKS

- ALL ELEVATIONS AND DIMENSIONS IN METRES AND PIPE SIZES IN MILLIMETRES UNLESS NOTED OTHERWISE.
- THE PURPOSE OF THIS DRAWING IS TO IDENTIFY THE LOCATION OF THE LANDS. ANY INFORMATION SHOWN ON THIS DRAWING, SUCH AS THE LOCATION OF ALL UNDERGROUND UTILITIES, INCLUDING BUT NOT LIMITED TO GAS, OIL, TELEPHONE, PIPELINES, ELECTRICAL HAS BEEN PREPARED IN GOOD FAITH, AND DOES NOT PURPORT TO BE ACCURATE, COMPREHENSIVE OR TO HAVE BEEN INDEPENDENTLY VERIFIED AND IS NOT TO BE RELIED UPON.
- CONSULTATION AND APPROVAL OF ALBERTA TOURISM, PARKS, AND RECREATION AND ALBERTA ENVIRONMENT AND SUSTAINABLE RESOURCE DEVELOPMENT IS REQUIRED PRIOR TO ANY ALTERATION OF THE EXISTING TREE LINES UNLESS NOTED OTHERWISE.

LEGEND

Lands

DATE	CODE	REVISIONS ITEMS	DRAWN BY	APPROVED BY


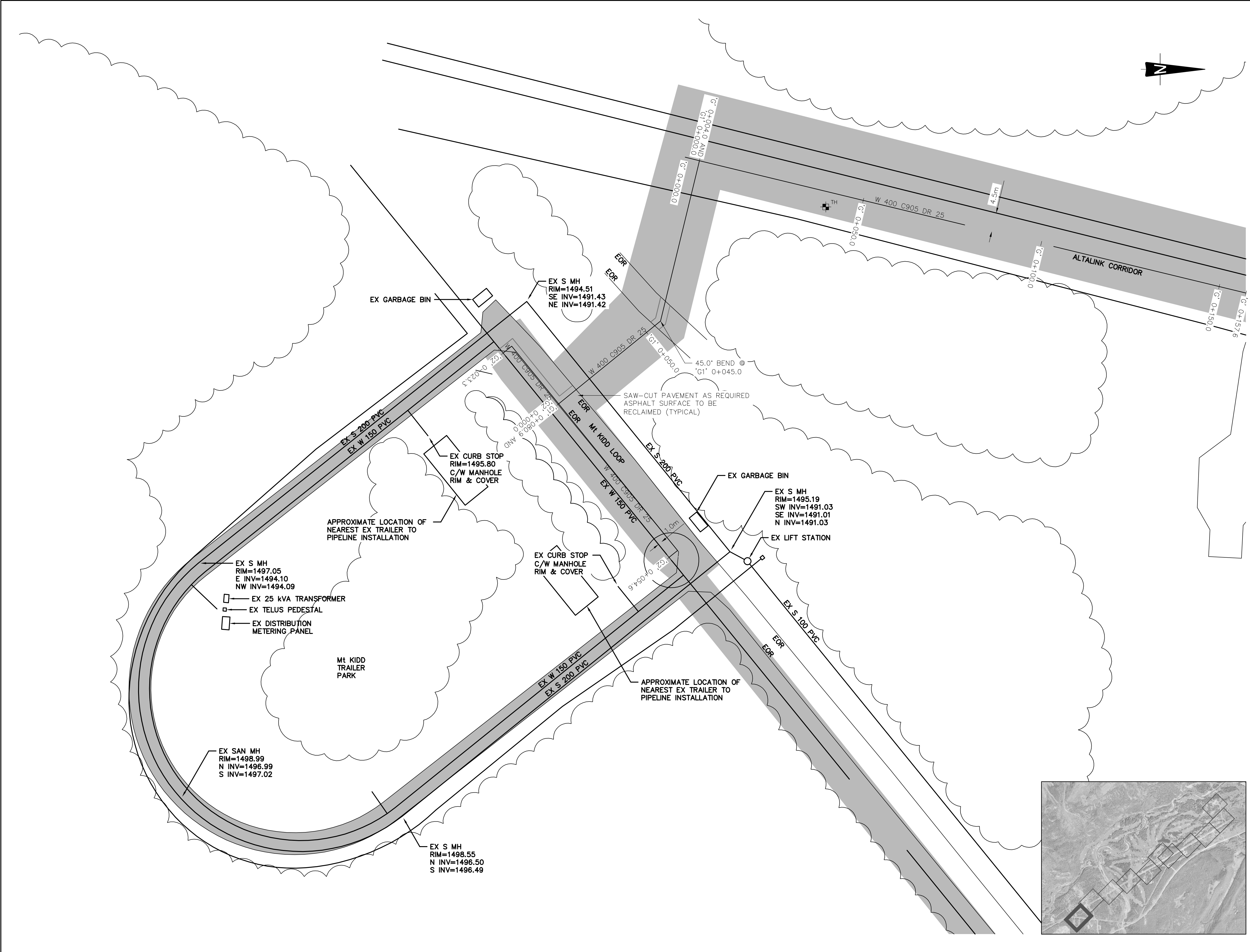
CONSULTANTS

Government of Alberta Infrastructure

PROJECT
Evan-Thomas Water and Wastewater Treatment Facilities Upgrade Schedule 12 Lands and Work Sites

DRAWINGS
WORK SITE
MOUNT KIDD RV PARK

BLDG #	DATE	SITE #	S0483	
SEAL	DATE	PROJECT FILE NO.	SERIES	
	DATE	DRAWN BY	SHEET	
	DATE	CHECKED BY	1 of 38	
			SCALE	
			PLAN NO.	
			12-B-2.01	





REMARKS

1. ALL ELEVATIONS AND DIMENSIONS IN METRES AND PIPE SIZES IN MILLIMETRES UNLESS NOTED OTHERWISE.
2. THE PURPOSE OF THIS DRAWING IS TO IDENTIFY THE LOCATION OF THE LANDS. ANY INFORMATION SHOWN ON THIS DRAWING, SUCH AS THE LOCATION OF ALL UNDERGROUND UTILITIES, INCLUDING BUT NOT LIMITED TO GAS, OIL, TELEPHONE, PIPELINES, ELECTRICAL HAS BEEN PREPARED IN GOOD FAITH, AND DOES NOT PURPORT TO BE ACCURATE, COMPREHENSIVE OR TO HAVE BEEN INDEPENDENTLY VERIFIED AND IS NOT TO BE RELIED UPON.
3. CONSULTATION AND APPROVAL OF ALBERTA TOURISM, PARKS, AND RECREATION AND ALBERTA ENVIRONMENT AND SUSTAINABLE RESOURCE DEVELOPMENT IS REQUIRED PRIOR TO ANY ALTERATION OF THE EXISTING TREE LINES UNLESS NOTED OTHERWISE.

LEGEND
Lands

DATE	CODE	REVISIONS ITEMS	DRAWN BY	APPROVED BY

CONSULTANTS


Government of Alberta
Infrastructure

PROJECT
Evan-Thomas Water and Wastewater Treatment Facilities Upgrade
Schedule 12 Lands and Work Sites

DRAWINGS

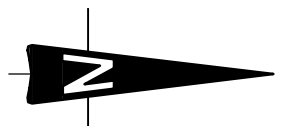
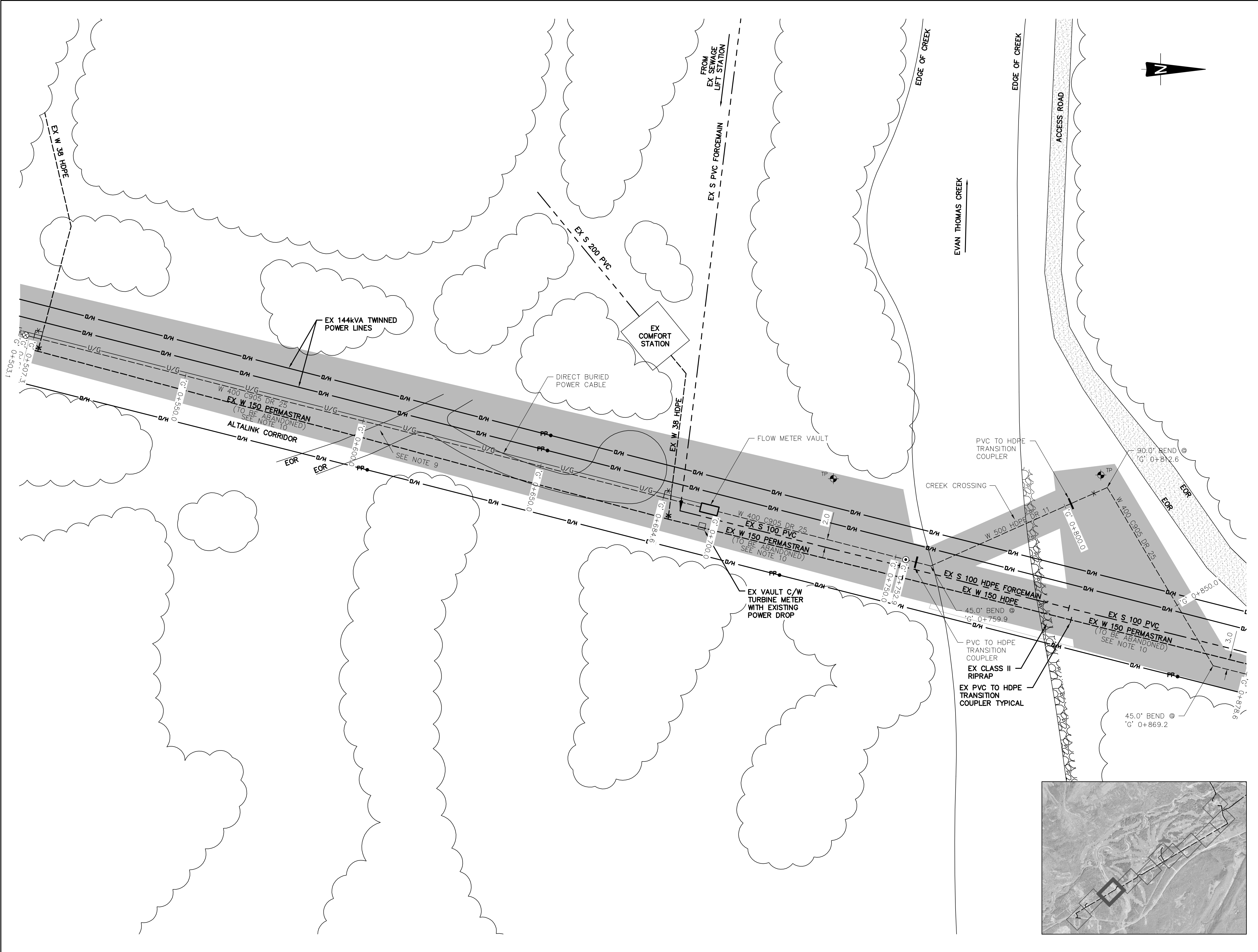
WORK SITE MOUNT KIDD RV PARK

BLDG #	SITE #	S0483		
SEAL	DATE	PROJECT FILE NO.	SERIES	
	DATE	DRAWN BY	SHEET	
			2 of 38	
	DATE	CHECKED BY	SCALE	
			PLAN NO.	
			12-B-2.02	



-1505+0.0

-10+0+157.8



REMARKS

1. ALL ELEVATIONS AND DIMENSIONS IN METRES AND PIPE SIZES IN MILLIMETRES UNLESS NOTED OTHERWISE.
2. THE PURPOSE OF THIS DRAWING IS TO IDENTIFY THE LOCATION OF THE LANDS. ANY INFORMATION SHOWN ON THIS DRAWING, SUCH AS THE LOCATION OF ALL UNDERGROUND UTILITIES, INCLUDING BUT NOT LIMITED TO GAS, OIL, TELEPHONE, PIPELINES, ELECTRICAL HAS BEEN PREPARED IN GOOD FAITH, AND DOES NOT PURPORT TO BE ACCURATE, COMPREHENSIVE OR TO HAVE BEEN INDEPENDENTLY VERIFIED AND IS NOT TO BE RELIED UPON.
3. CONSULTATION AND APPROVAL OF ALBERTA TOURISM, PARKS, AND RECREATION AND ALBERTA ENVIRONMENT AND SUSTAINABLE RESOURCE DEVELOPMENT IS REQUIRED PRIOR TO ANY ALTERATION OF THE EXISTING TREE LINES UNLESS NOTED OTHERWISE.

LEGEND
Lands

DATE	CODE	REVISIONS ITEMS	DRAWN BY	APPROVED BY


CONSULTANTS

Government of Alberta
Infrastructure

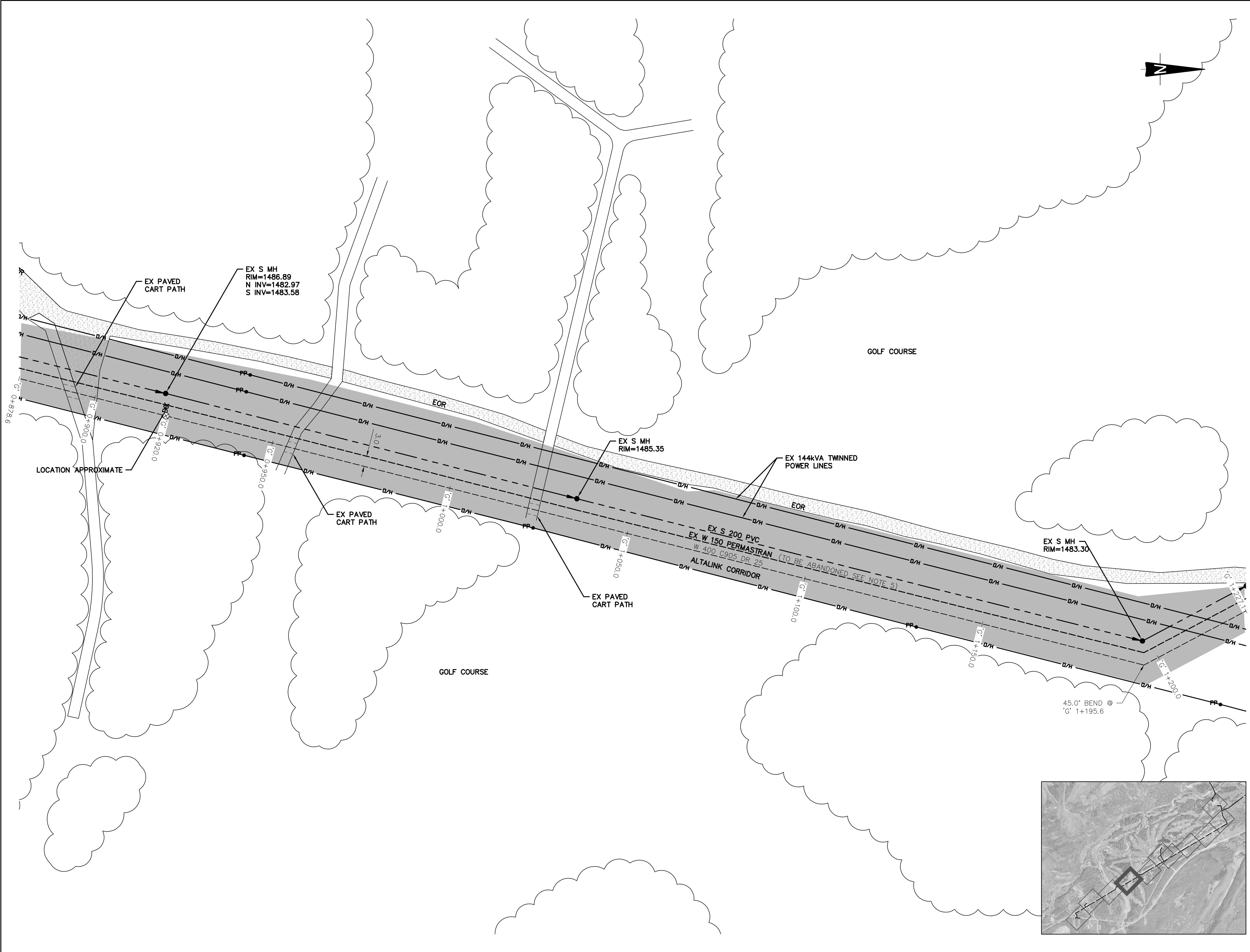
PROJECT
Evan-Thomas Water and Wastewater Treatment Facilities Upgrade
Schedule 12 Lands and Work Sites

DRAWINGS
WORK SITE
MOUNT KIDD RV PARK

BLDG #	SITE #	S0483	
SEAL	DATE	PROJECT FILE NO.	SERIES
	DATE	DRAWN BY	SHEET 3 of 38
	DATE	CHECKED BY	SCALE
			PLAN NO. 12-B-2.03



SCALE 1:500
0 5 10 m



REMARKS

1. ALL ELEVATIONS AND DIMENSIONS IN METRES AND PIPE SIZES IN MILLIMETRES UNLESS NOTED OTHERWISE.
2. THE PURPOSE OF THIS DRAWING IS TO IDENTIFY THE LOCATION OF THE LANDS. ANY INFORMATION SHOWN ON THIS DRAWING, SUCH AS THE LOCATION OF ALL UNDERGROUND UTILITIES, INCLUDING BUT NOT LIMITED TO GAS, OIL, TELEPHONE, PIPELINES, ELECTRICAL HAS BEEN PREPARED IN GOOD FAITH, AND DOES NOT PURPORT TO BE ACCURATE, COMPREHENSIVE OR TO HAVE BEEN INDEPENDENTLY VERIFIED AND IS NOT TO BE RELIED UPON.
3. CONSULTATION AND APPROVAL OF ALBERTA TOURISM, PARKS, AND RECREATION AND ALBERTA ENVIRONMENT AND SUSTAINABLE RESOURCE DEVELOPMENT IS REQUIRED PRIOR TO ANY ALTERATION OF THE EXISTING TREE LINES UNLESS NOTED OTHERWISE.

LEGEND

Lands

DATE	CODE	REVISIONS ITEMS	DRAWN BY	APPROVED BY

CONSULTANTS

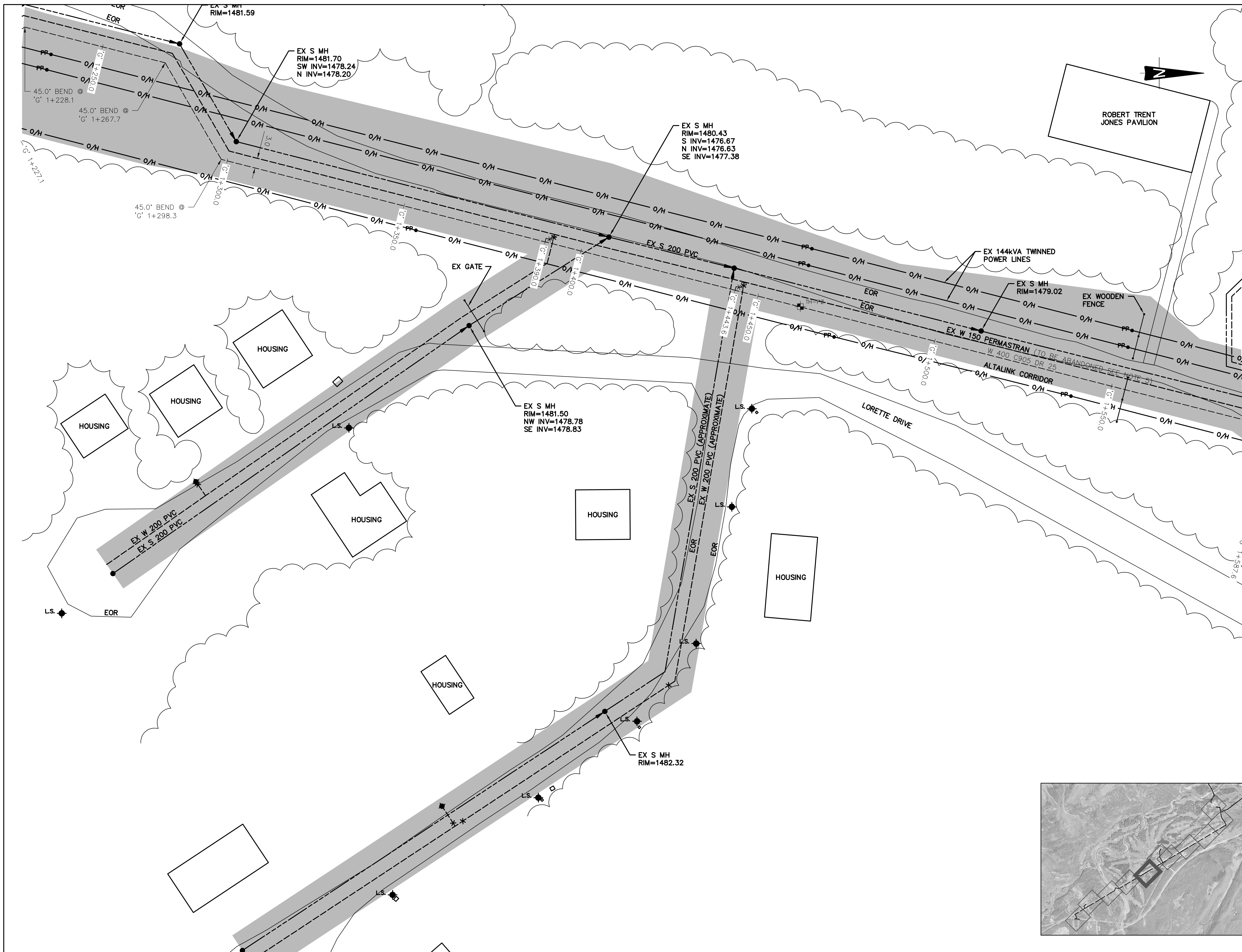
Government of Alberta
Infrastructure

PROJECT
Evan-Thomas Water and Wastewater Treatment Facilities Upgrade
Schedule 12 Lands and Work Sites

DRAWINGS
WORK SITE
KANANASKIS COUNTRY GOLF COURSE

BLDG #	SITE #	S0483	
SEAL	DATE	PROJECT FILE NO.	SERIES
	DATE	DRAWN BY	SHEET 4 of 38
	DATE	CHECKED BY	SCALE
	SCALE 1:500		PLAN NO. 12-B-2.04





REMARKS

- ALL ELEVATIONS AND DIMENSIONS IN METRES AND PIPE SIZES IN MILLIMETRES UNLESS NOTED OTHERWISE.
- THE PURPOSE OF THIS DRAWING IS TO IDENTIFY THE LOCATION OF THE LANDS. ANY INFORMATION SHOWN ON THIS DRAWING, SUCH AS THE LOCATION OF ALL UNDERGROUND UTILITIES, INCLUDING BUT NOT LIMITED TO GAS, OIL, TELEPHONE, PIPELINES, ELECTRICAL HAS BEEN PREPARED IN GOOD FAITH, AND DOES NOT PURPORT TO BE ACCURATE, COMPREHENSIVE OR TO HAVE BEEN INDEPENDENTLY VERIFIED AND IS NOT TO BE RELIED UPON.
- CONSULTATION AND APPROVAL OF ALBERTA TOURISM, PARKS, AND RECREATION AND ALBERTA ENVIRONMENT AND SUSTAINABLE RESOURCE DEVELOPMENT IS REQUIRED PRIOR TO ANY ALTERATION OF THE EXISTING TREE LINES UNLESS NOTED OTHERWISE.

LEGEND

Lands

DATE	CODE	REVISIONS ITEMS	DRAWN BY	APPROVED BY

CONSULTANTS

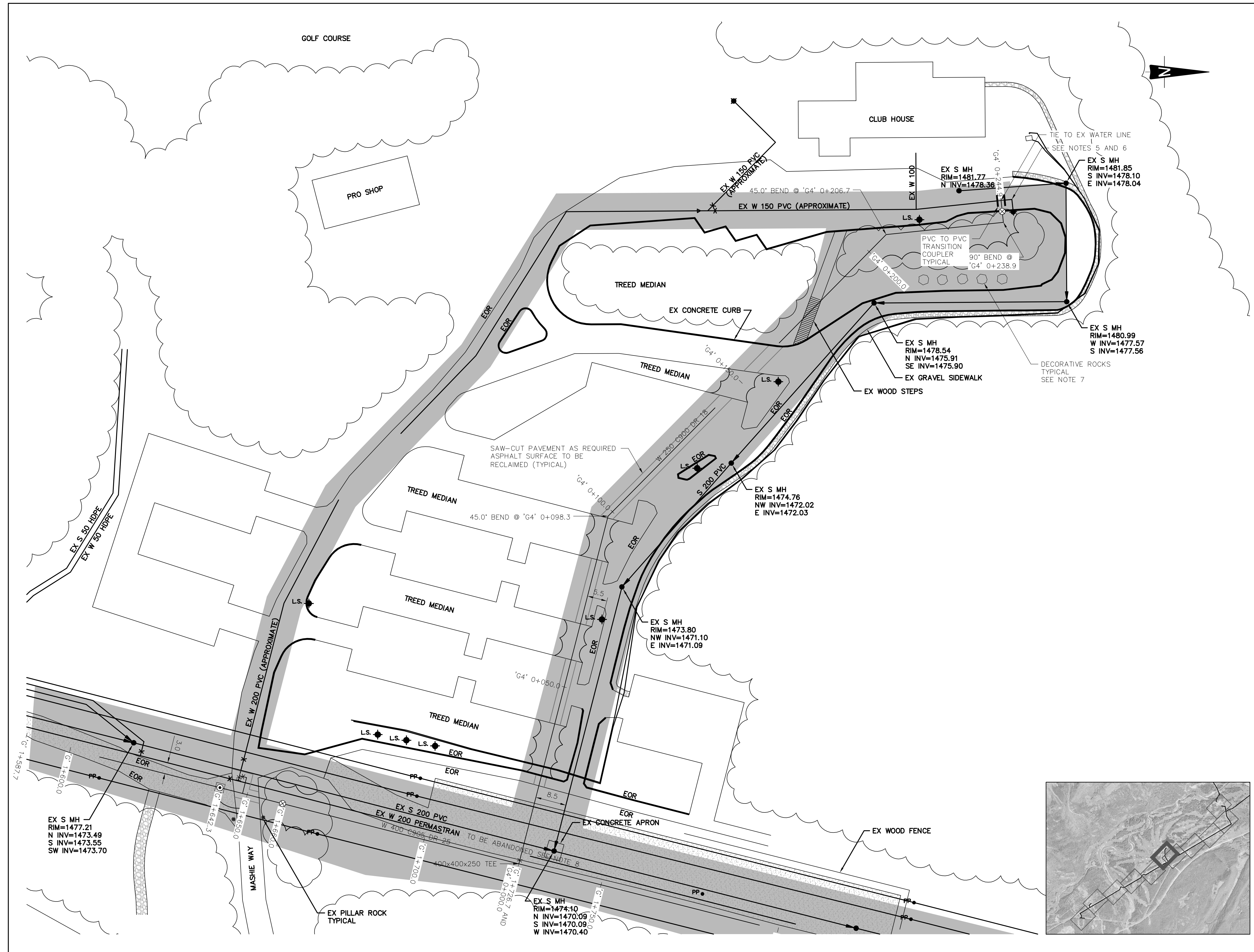
Government of Alberta
Infrastructure

PROJECT
Evan-Thomas Water and Wastewater Treatment Facilities Upgrade
Schedule 12 Lands and Work Sites

DRAWINGS
WORK SITE
KANANASKIS COUNTRY GOLF COURSE

BLDG #	SITE # S0483		
	DATE	PROJECT FILE NO.	SERIES
SEAL	DATE	DRAWN BY	SHEET 5 of 38
		CHECKED BY	SCALE
			PLAN NO. 12-B-2.05

SCALE 1:500
0 5 10 m

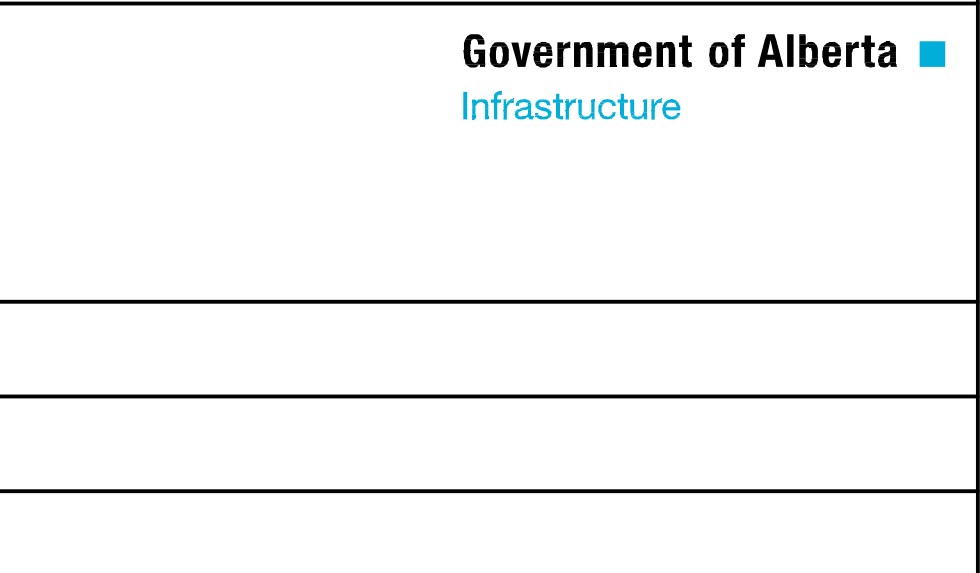


REMARKS

1. ALL ELEVATIONS AND DIMENSIONS IN METRES AND PIPE SIZES IN MILLIMETRES UNLESS NOTED OTHERWISE.
2. THE PURPOSE OF THIS DRAWING IS TO IDENTIFY THE LOCATION OF THE LANDS. ANY INFORMATION SHOWN ON THIS DRAWING, SUCH AS THE LOCATION OF ALL UNDERGROUND UTILITIES, INCLUDING BUT NOT LIMITED TO GAS, OIL, TELEPHONE, PIPELINES, ELECTRICAL HAS BEEN PREPARED IN GOOD FAITH, AND DOES NOT PURPORT TO BE ACCURATE, COMPREHENSIVE OR TO HAVE BEEN INDEPENDENTLY VERIFIED AND IS NOT TO BE RELIED UPON.
3. CONSULTATION AND APPROVAL OF ALBERTA TOURISM, PARKS, AND RECREATION AND ALBERTA ENVIRONMENT AND SUSTAINABLE RESOURCE DEVELOPMENT IS REQUIRED PRIOR TO ANY ALTERATION OF THE EXISTING TREE LINES UNLESS NOTED OTHERWISE.

LEGEND
Lands

DATE	CODE	REVISIONS ITEMS	DRAWN BY	APPROVED BY

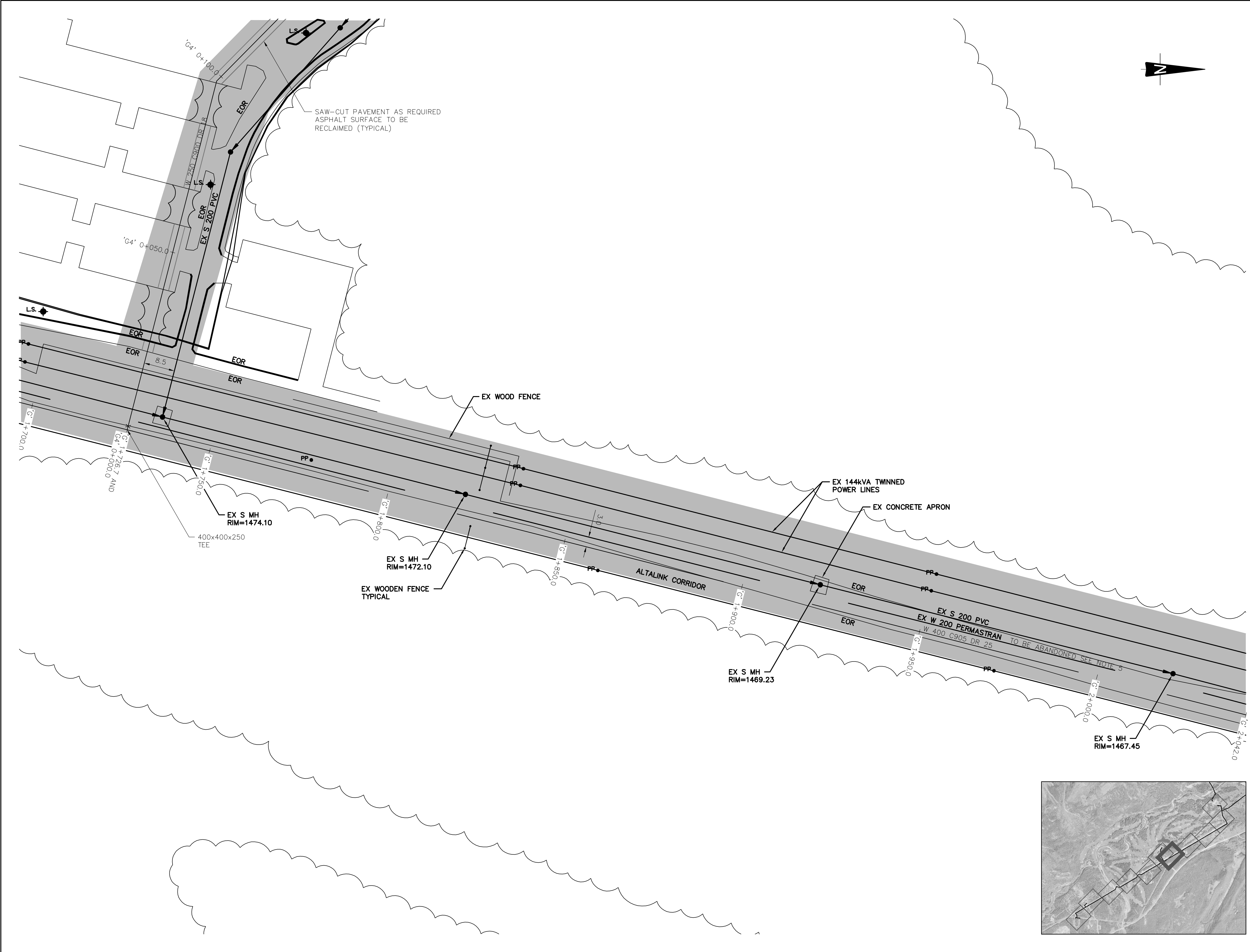


PROJECT
Evan-Thomas Water and Wastewater Treatment Facilities Upgrade
Schedule 12 Lands and Work Sites

DRAWINGS
WORK SITE
KANANASKIS COUNTRY GOLF COURSE

BLDG #	SITE # S0483		
	DATE	PROJECT FILE NO.	SERIES
SEAL	DATE	DRAWN BY	SHEET 6 of 38
	DATE	CHECKED BY	SCALE
			PLAN NO. 12-B-2.06





REMARKS

1. ALL ELEVATIONS AND DIMENSIONS IN METRES AND PIPE SIZES IN MILLIMETRES UNLESS NOTED OTHERWISE.
2. THE PURPOSE OF THIS DRAWING IS TO IDENTIFY THE LOCATION OF THE LANDS. ANY INFORMATION SHOWN ON THIS DRAWING, SUCH AS THE LOCATION OF ALL UNDERGROUND UTILITIES, INCLUDING BUT NOT LIMITED TO GAS, OIL, TELEPHONE, PIPELINES, ELECTRICAL HAS BEEN PREPARED IN GOOD FAITH, AND DOES NOT PURPORT TO BE ACCURATE, COMPREHENSIVE OR TO HAVE BEEN INDEPENDENTLY VERIFIED AND IS NOT TO BE RELIED UPON.
3. CONSULTATION AND APPROVAL OF ALBERTA TOURISM, PARKS, AND RECREATION AND ALBERTA ENVIRONMENT AND SUSTAINABLE RESOURCE DEVELOPMENT IS REQUIRED PRIOR TO ANY ALTERATION OF THE EXISTING TREE LINES UNLESS NOTED OTHERWISE.

LEGEND
Lands

DATE	CODE	REVISIONS ITEMS	DRAWN BY	APPROVED BY

CONSULTANTS

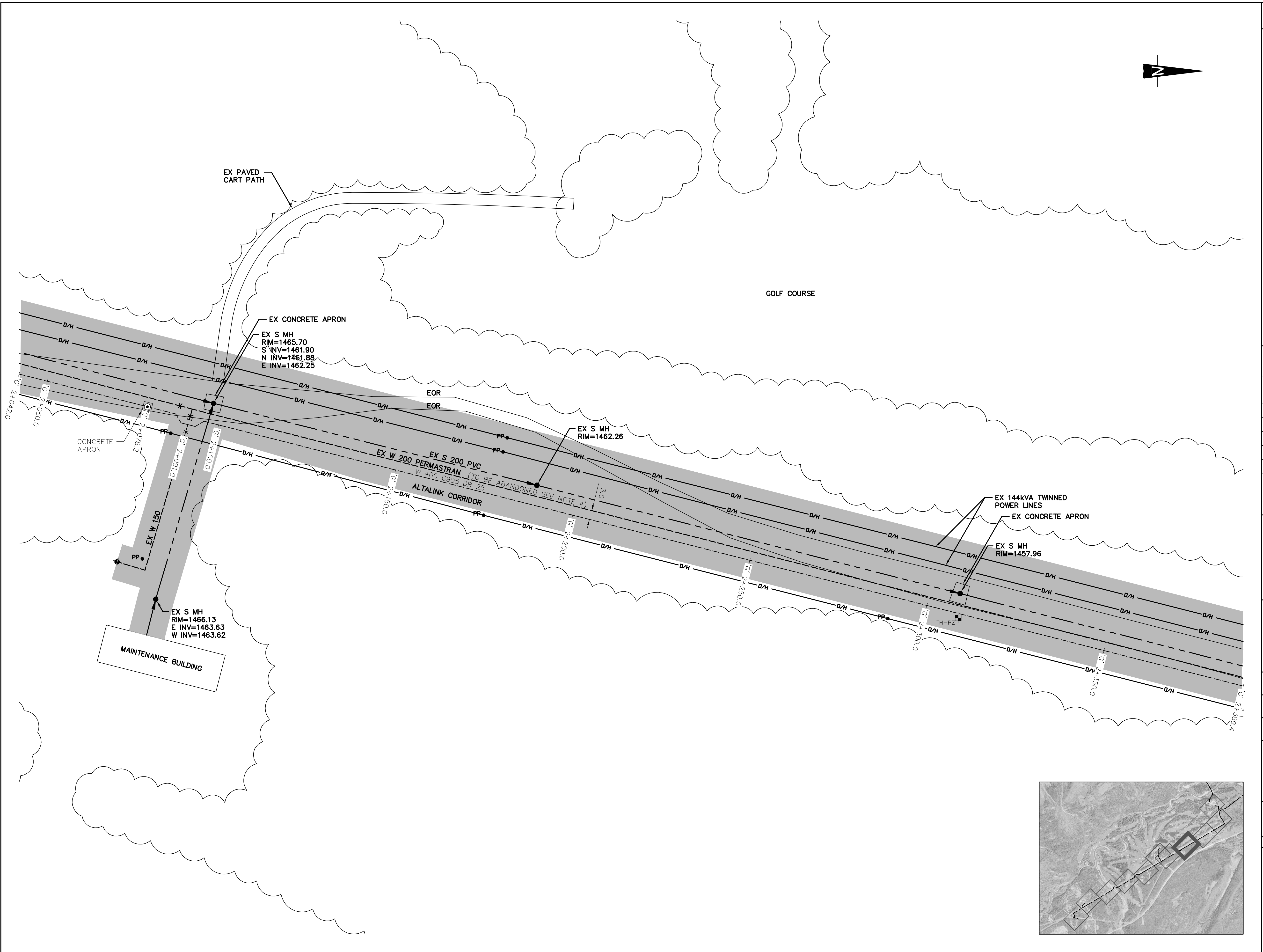
Government of Alberta ■
Infrastructure

PROJECT
Evan-Thomas Water and Wastewater Treatment Facilities Upgrade
Schedule 12 Lands and Work Sites

DRAWINGS
WORK SITE
KANANASKIS COUNTRY GOLF COURSE

BLDG #	SITE #	S0483	
SEAL	DATE	PROJECT FILE NO.	SERIES
	DATE	DRAWN BY	SHEET 7 of 38
	DATE	CHECKED BY	SCALE
	SCALE 1:500		PLAN NO. 12-B-2.07





REMARKS

1. ALL ELEVATIONS AND DIMENSIONS IN METRES AND PIPE SIZES IN MILLIMETRES UNLESS NOTED OTHERWISE.
2. THE PURPOSE OF THIS DRAWING IS TO IDENTIFY THE LOCATION OF THE LANDS. ANY INFORMATION SHOWN ON THIS DRAWING, SUCH AS THE LOCATION OF ALL UNDERGROUND UTILITIES, INCLUDING BUT NOT LIMITED TO GAS, OIL, TELEPHONE, PIPELINES, ELECTRICAL HAS BEEN PREPARED IN GOOD FAITH, AND DOES NOT PURPORT TO BE ACCURATE, COMPREHENSIVE OR TO HAVE BEEN INDEPENDENTLY VERIFIED AND IS NOT TO BE RELIED UPON.
3. CONSULTATION AND APPROVAL OF ALBERTA TOURISM, PARKS, AND RECREATION AND ALBERTA ENVIRONMENT AND SUSTAINABLE RESOURCE DEVELOPMENT IS REQUIRED PRIOR TO ANY ALTERATION OF THE EXISTING TREE LINES UNLESS NOTED OTHERWISE.

LEGEND

Lands

DATE	CODE	REVISIONS	DRAWN BY	APPROVED BY
		ITEMS		


CONSULTANTS

Government of Alberta
Infrastructure

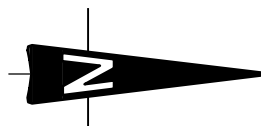
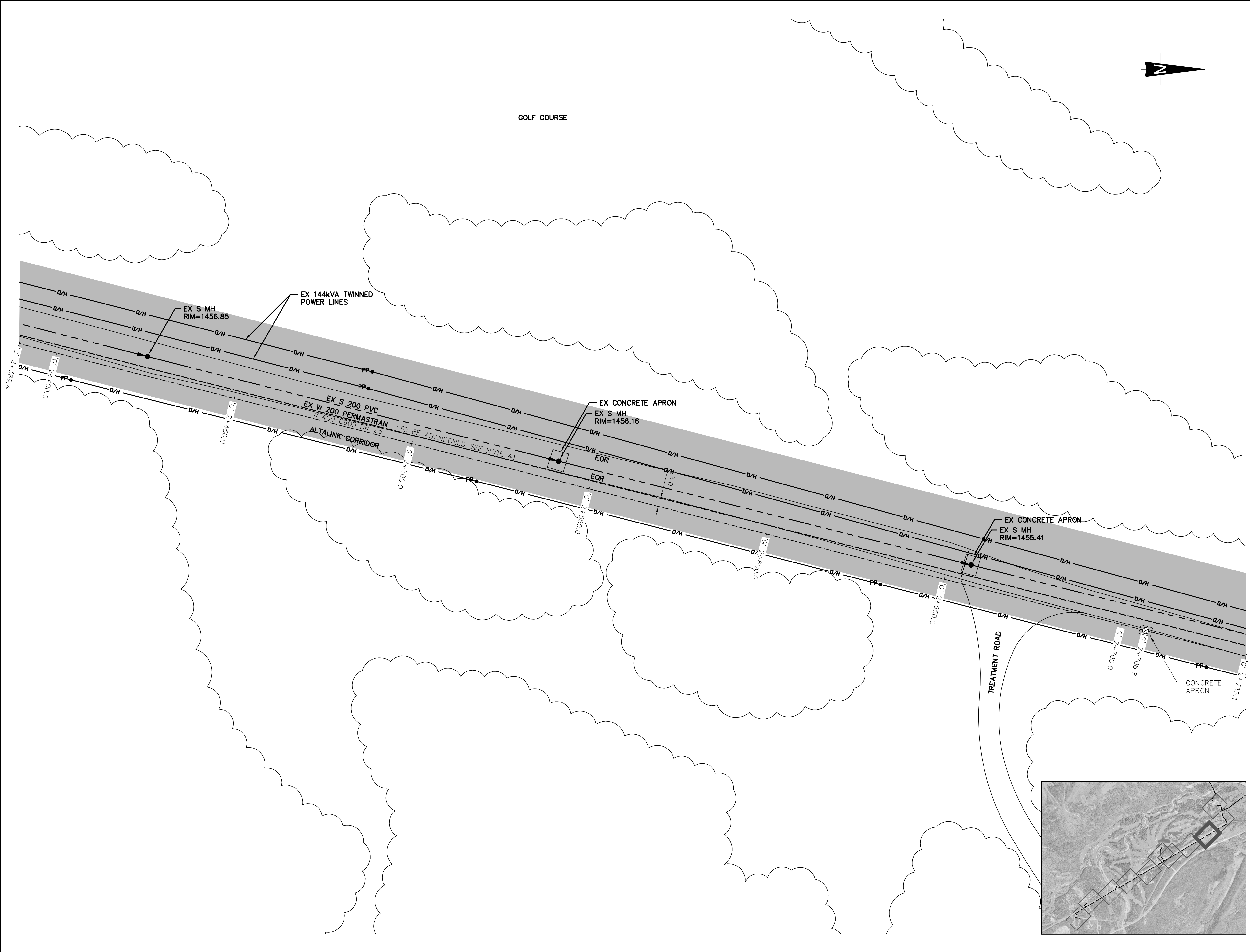
PROJECT
Evan-Thomas Water and Wastewater Treatment Facilities Upgrade
Schedule 12 Lands and Work Sites

DRAWINGS
WORK SITE
KANANASKIS COUNTRY GOLF COURSE

BLDG #	SEAL	SITE # S0483		
		DATE	PROJECT FILE NO.	SERIES
		DATE	DRAWN BY	SHEET 8 of 38
		DATE	CHECKED BY	SCALE
		PLAN NO. 12-B-2.08		



SCALE 1:500
0 5 10 m



REMARKS

1. ALL ELEVATIONS AND DIMENSIONS IN METRES AND PIPE SIZES IN MILLIMETRES UNLESS NOTED OTHERWISE.
2. THE PURPOSE OF THIS DRAWING IS TO IDENTIFY THE LOCATION OF THE LANDS. ANY INFORMATION SHOWN ON THIS DRAWING, SUCH AS THE LOCATION OF ALL UNDERGROUND UTILITIES, INCLUDING BUT NOT LIMITED TO GAS, OIL, TELEPHONE, PIPELINES, ELECTRICAL HAS BEEN PREPARED IN GOOD FAITH, AND DOES NOT PURPORT TO BE ACCURATE, COMPREHENSIVE OR TO HAVE BEEN INDEPENDENTLY VERIFIED AND IS NOT TO BE RELIED UPON.
3. CONSULTATION AND APPROVAL OF ALBERTA TOURISM, PARKS, AND RECREATION AND ALBERTA ENVIRONMENT AND SUSTAINABLE RESOURCE DEVELOPMENT IS REQUIRED PRIOR TO ANY ALTERATION OF THE EXISTING TREE LINES UNLESS NOTED OTHERWISE.

LEGEND

Lands

DATE	CODE	REVISIONS ITEMS	DRAWN BY	APPROVED BY


CONSULTANTS

Government of Alberta
Infrastructure

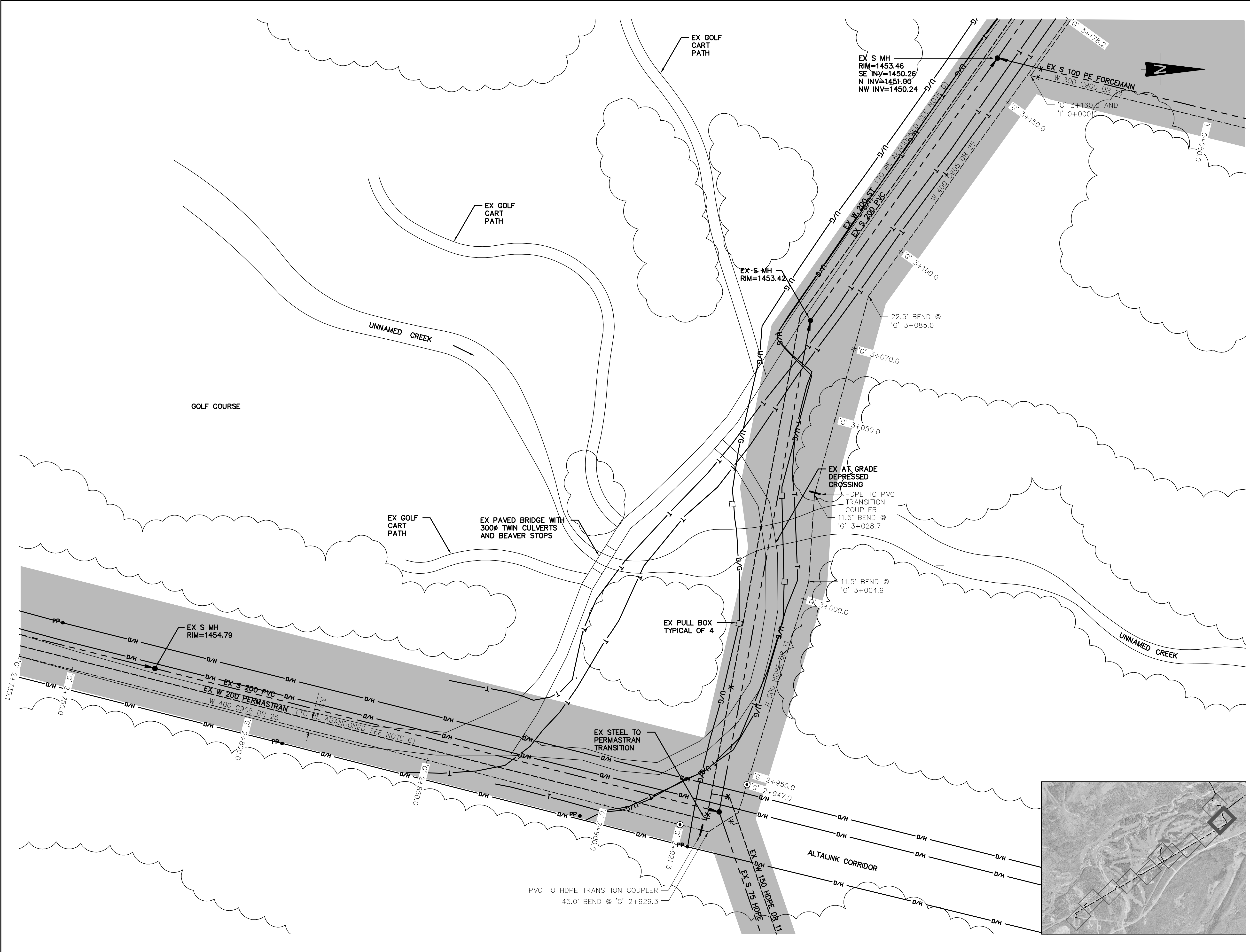
PROJECT
Evan-Thomas Water and Wastewater Treatment Facilities Upgrade
Schedule 12 Lands and Work Sites

DRAWINGS
WORK SITE
KANANASKIS COUNTRY GOLF COURSE

BLDG #	DATE	SITE #	PROJECT FILE NO.	SERIES
SEAL		S0483		
	DATE	DRAWN BY		SHEET 9 of 38
	DATE	CHECKED BY		SCALE
				PLAN NO. 12-B-2.09



SCALE 1:500
0 5 10 m



REMARKS

1. ALL ELEVATIONS AND DIMENSIONS IN METRES AND PIPE SIZES IN MILLIMETRES UNLESS NOTED OTHERWISE.
2. THE PURPOSE OF THIS DRAWING IS TO IDENTIFY THE LOCATION OF THE LANDS. ANY INFORMATION SHOWN ON THIS DRAWING, SUCH AS THE LOCATION OF ALL UNDERGROUND UTILITIES, INCLUDING BUT NOT LIMITED TO GAS, OIL, TELEPHONE, PIPELINES, ELECTRICAL HAS BEEN PREPARED IN GOOD FAITH, AND DOES NOT PURPORT TO BE ACCURATE, COMPREHENSIVE OR TO HAVE BEEN INDEPENDENTLY VERIFIED AND IS NOT TO BE RELIED UPON.
3. CONSULTATION AND APPROVAL OF ALBERTA TOURISM, PARKS, AND RECREATION AND ALBERTA ENVIRONMENT AND SUSTAINABLE RESOURCE DEVELOPMENT IS REQUIRED PRIOR TO ANY ALTERATION OF THE EXISTING TREE LINES UNLESS NOTED OTHERWISE.

LEGEND

Lands

DATE	CODE	REVISIONS ITEMS	DRAWN BY	APPROVED BY

CONSULTANTS

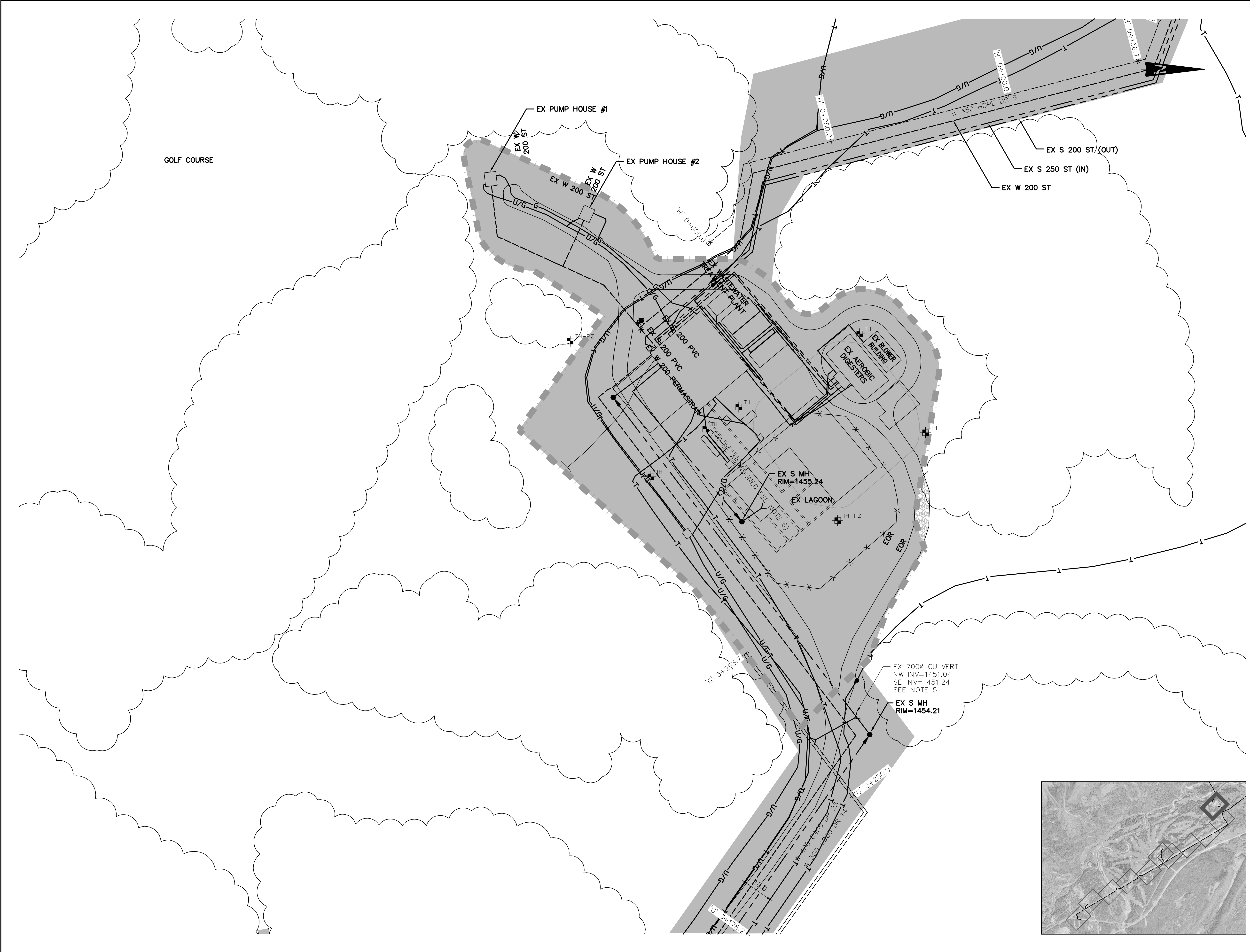
Government of Alberta
Infrastructure

PROJECT
Evan-Thomas Water and Wastewater Treatment Facilities Upgrade
Schedule 12 Lands and Work Sites

DRAWINGS
WORK SITE
KANANASKIS COUNTRY GOLF COURSE

BLDG #	SITE # S0483		
	DATE	PROJECT FILE NO.	SERIES
SEAL	DATE	DRAWN BY	SHEET 10 of 38
	DATE	CHECKED BY	SCALE
	SCALE 1:500		PLAN NO. 12-B-2.10





REMARKS

1. ALL ELEVATIONS AND DIMENSIONS IN METRES AND PIPE SIZES IN MILLIMETRES UNLESS NOTED OTHERWISE.
2. THE PURPOSE OF THIS DRAWING IS TO IDENTIFY THE LOCATION OF THE LANDS. ANY INFORMATION SHOWN ON THIS DRAWING, SUCH AS THE LOCATION OF ALL UNDERGROUND UTILITIES, INCLUDING BUT NOT LIMITED TO GAS, OIL, TELEPHONE, PIPELINES, ELECTRICAL HAS BEEN PREPARED IN GOOD FAITH, AND DOES NOT PURPORT TO BE ACCURATE, COMPREHENSIVE OR TO HAVE BEEN INDEPENDENTLY VERIFIED AND IS NOT TO BE RELIED UPON.
3. CONSULTATION AND APPROVAL OF ALBERTA TOURISM, PARKS, AND RECREATION AND ALBERTA ENVIRONMENT AND SUSTAINABLE RESOURCE DEVELOPMENT IS REQUIRED PRIOR TO ANY ALTERATION OF THE EXISTING TREE LINES UNLESS NOTED OTHERWISE.

LEGEND

Lands

DATE	CODE	REVISIONS ITEMS	DRAWN BY	APPROVED BY


CONSULTANTS

Government of Alberta
Infrastructure

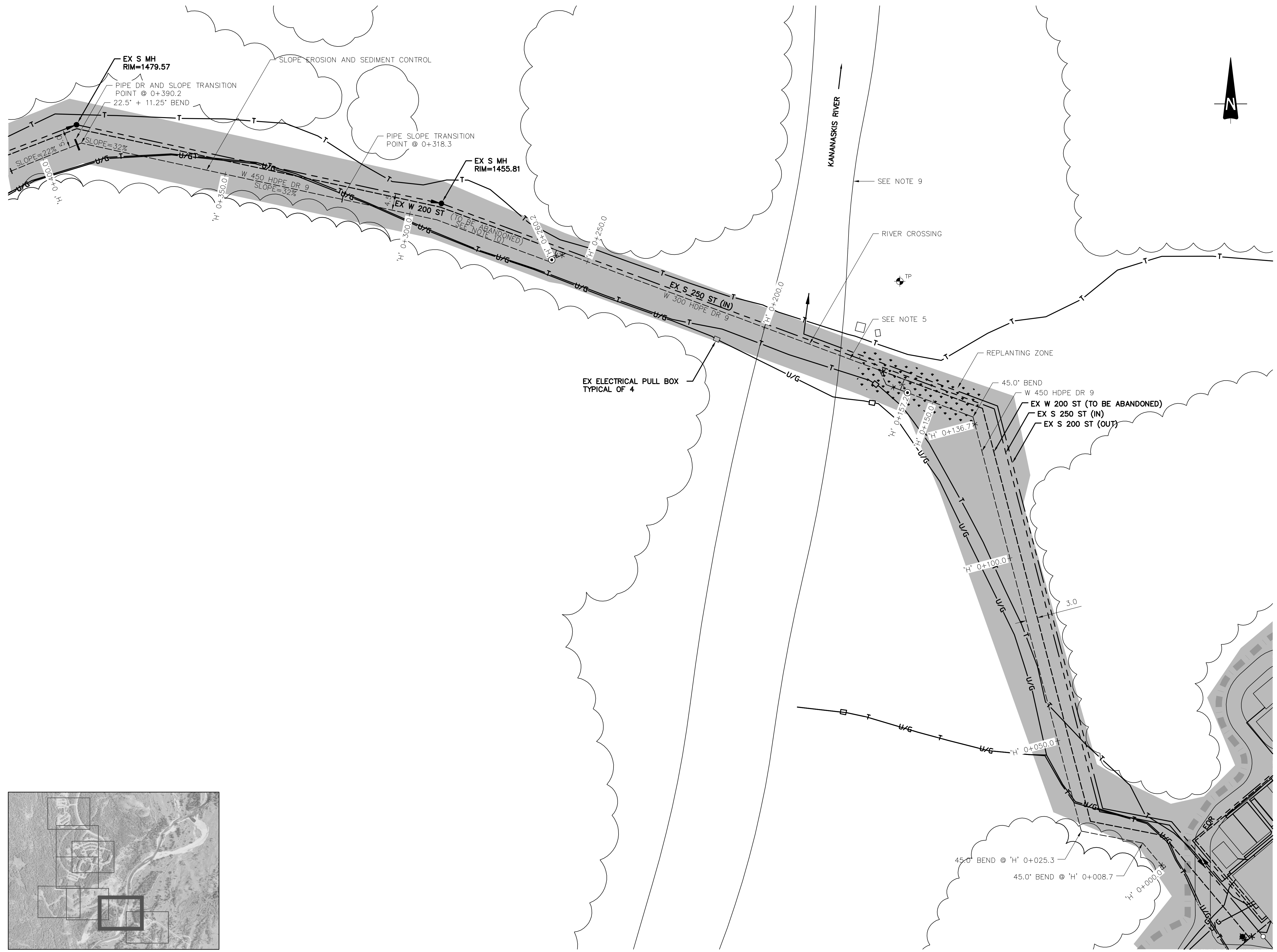
PROJECT
Evan-Thomas Water and Wastewater Treatment Facilities Upgrade
Schedule 12 Lands and Work Sites

DRAWINGS
WORK SITE
WATER AND WASTEWATER TREATMENT

BLDG #	DATE	SITE #	PROJECT FILE NO.	SERIES
SEAL		S0483		
	DATE	DRAWN BY		SHEET 11 of 38
	DATE	CHECKED BY		SCALE
				PLAN NO. 12-B-2.11



SCALE 1:500



REMARKS

1. ALL ELEVATIONS AND DIMENSIONS IN METRES AND PIPE SIZES IN MILLIMETRES UNLESS NOTED OTHERWISE.
2. THE PURPOSE OF THIS DRAWING IS TO IDENTIFY THE LOCATION OF THE LANDS. ANY INFORMATION SHOWN ON THIS DRAWING, SUCH AS THE LOCATION OF ALL UNDERGROUND UTILITIES, INCLUDING BUT NOT LIMITED TO GAS, OIL, TELEPHONE, PIPELINES, ELECTRICAL HAS BEEN PREPARED IN GOOD FAITH, AND DOES NOT PURPORT TO BE ACCURATE, COMPREHENSIVE OR TO HAVE BEEN INDEPENDENTLY VERIFIED AND IS NOT TO BE RELIED UPON.
3. CONSULTATION AND APPROVAL OF ALBERTA TOURISM, PARKS, AND RECREATION AND ALBERTA ENVIRONMENT AND SUSTAINABLE RESOURCE DEVELOPMENT IS REQUIRED PRIOR TO ANY ALTERATION OF THE EXISTING TREE LINES UNLESS NOTED OTHERWISE.

LEGEND

Lands

DATE	CODE	REVISIONS ITEMS	DRAWN BY	APPROVED BY

CONSULTANTS

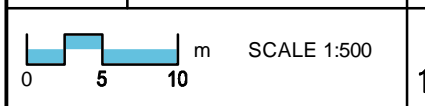


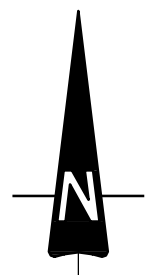
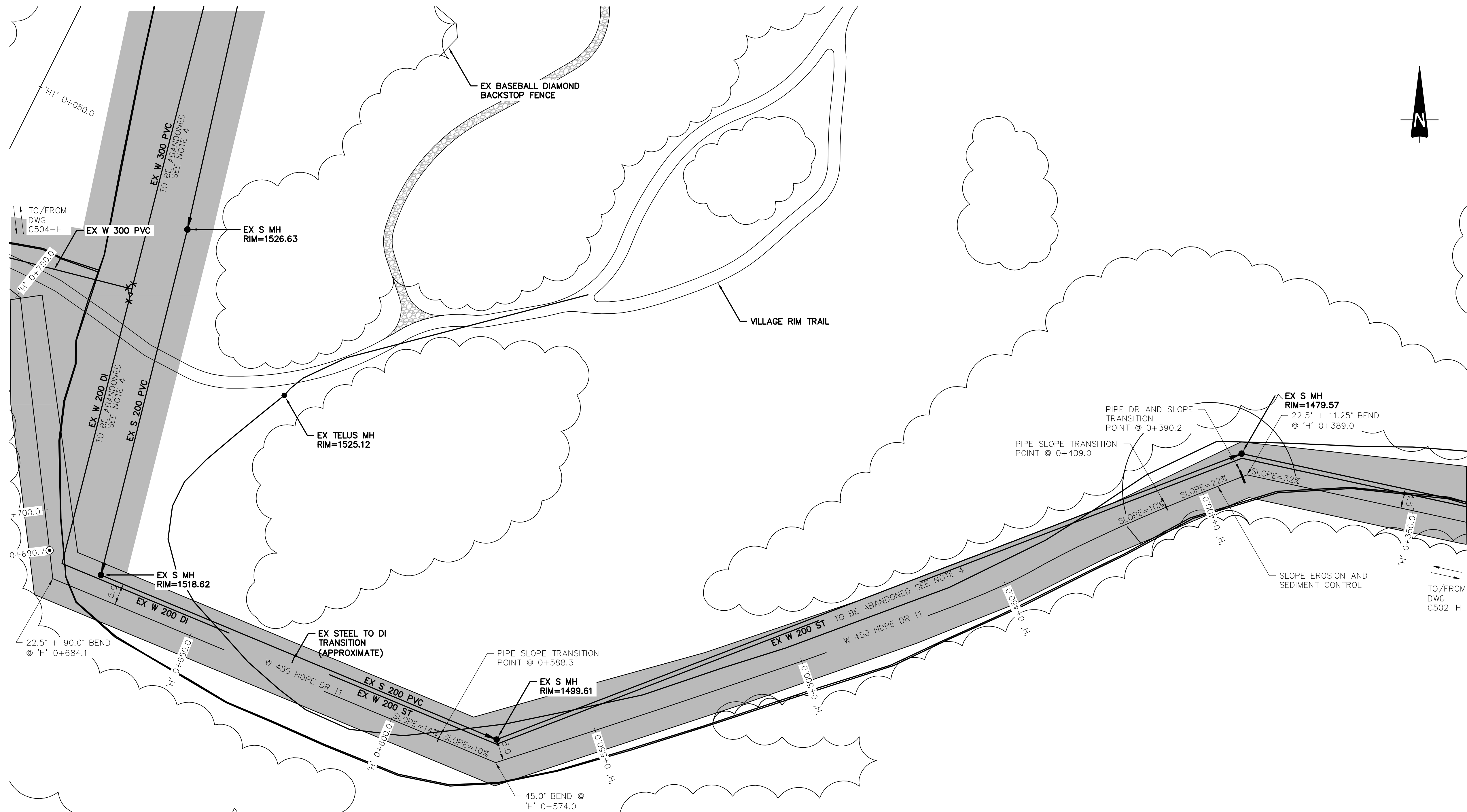

Government of Alberta
Infrastructure

PROJECT
Evan-Thomas Water and Wastewater Treatment Facilities Upgrade
Schedule 12 Lands and Work Sites

DRAWINGS
WORK SITE WATER DISTRIBUTION PIPELINE
BETWEEN WTP/WWTP & KANANASKIS RESERVOIR

BLDG #	SITE # S0483		
	DATE	PROJECT FILE NO.	SERIES
SEAL	DATE	DRAWN BY	SHEET 12 of 38
	DATE	CHECKED BY	SCALE
			PLAN NO. 12-B-2.12





REMARKS

1. ALL ELEVATIONS AND DIMENSIONS IN METRES AND PIPE SIZES IN MILLIMETRES UNLESS NOTED OTHERWISE.
2. THE PURPOSE OF THIS DRAWING IS TO IDENTIFY THE LOCATION OF THE LANDS. ANY INFORMATION SHOWN ON THIS DRAWING, SUCH AS THE LOCATION OF ALL UNDERGROUND UTILITIES, INCLUDING BUT NOT LIMITED TO GAS, OIL, TELEPHONE, PIPELINES, ELECTRICAL HAS BEEN PREPARED IN GOOD FAITH, AND DOES NOT PURPORT TO BE ACCURATE, COMPREHENSIVE OR TO HAVE BEEN INDEPENDENTLY VERIFIED AND IS NOT TO BE RELIED UPON.
3. CONSULTATION AND APPROVAL OF ALBERTA TOURISM, PARKS, AND RECREATION AND ALBERTA ENVIRONMENT AND SUSTAINABLE RESOURCE DEVELOPMENT IS REQUIRED PRIOR TO ANY ALTERATION OF THE EXISTING TREE LINES UNLESS NOTED OTHERWISE.

LEGEND

Lands

DATE	CODE	REVISIONS ITEMS	DRAWN BY	APPROVED BY

CONSULTANTS



Government of Alberta
Infrastructure

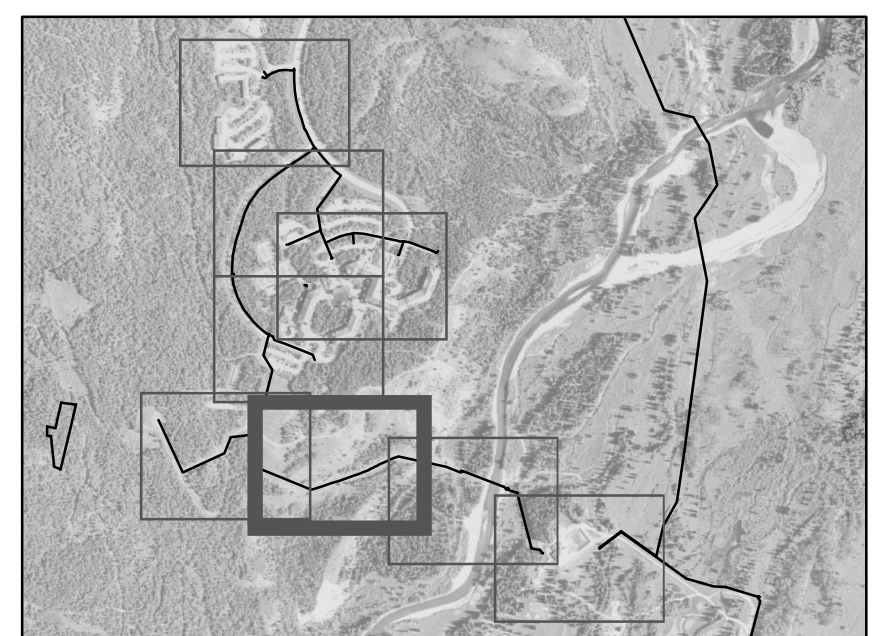
PROJECT

Evan-Thomas Water and Wastewater Treatment Facilities Upgrade
Schedule 12 Lands and Work Sites

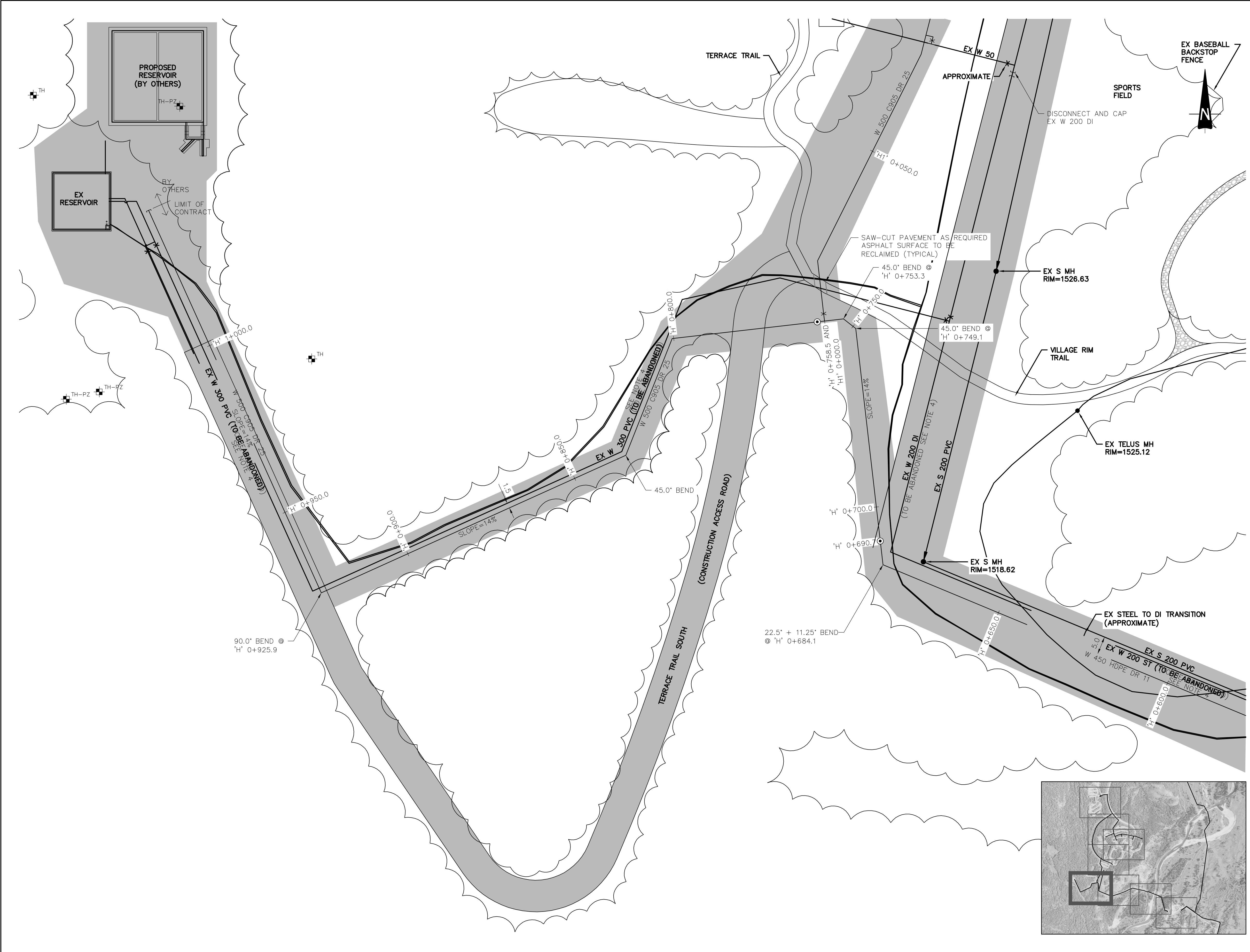
DRAWINGS

WORK SITE WATER DISTRIBUTION PIPELINE BETWEEN WTP/WWTP & KANANASKIS RESERVOIR

BLDG #	DATE	SITE #	PROJECT FILE NO.	SERIES
SEAL		S0483		
	DATE	DRAWN BY		SHEET 13 of 38
	DATE	CHECKED BY		SCALE
				PLAN NO. 12-B-2.13



0 5 10 m SCALE 1:500



REMARKS

1. ALL ELEVATIONS AND DIMENSIONS IN METRES AND PIPE SIZES IN MILLIMETRES UNLESS NOTED OTHERWISE.
2. THE PURPOSE OF THIS DRAWING IS TO IDENTIFY THE LOCATION OF THE LANDS. ANY INFORMATION SHOWN ON THIS DRAWING, SUCH AS THE LOCATION OF ALL UNDERGROUND UTILITIES, INCLUDING BUT NOT LIMITED TO GAS, OIL, TELEPHONE, PIPELINES, ELECTRICAL HAS BEEN PREPARED IN GOOD FAITH, AND DOES NOT PURPORT TO BE ACCURATE, COMPREHENSIVE OR TO HAVE BEEN INDEPENDENTLY VERIFIED AND IS NOT TO BE RELIED UPON.
3. CONSULTATION AND APPROVAL OF ALBERTA TOURISM, PARKS, AND RECREATION AND ALBERTA ENVIRONMENT AND SUSTAINABLE RESOURCE DEVELOPMENT IS REQUIRED PRIOR TO ANY ALTERATION OF THE EXISTING TREE LINES UNLESS NOTED OTHERWISE.

LEGEND
Lands

DATE	CODE	REVISIONS ITEMS	DRAWN BY	APPROVED BY

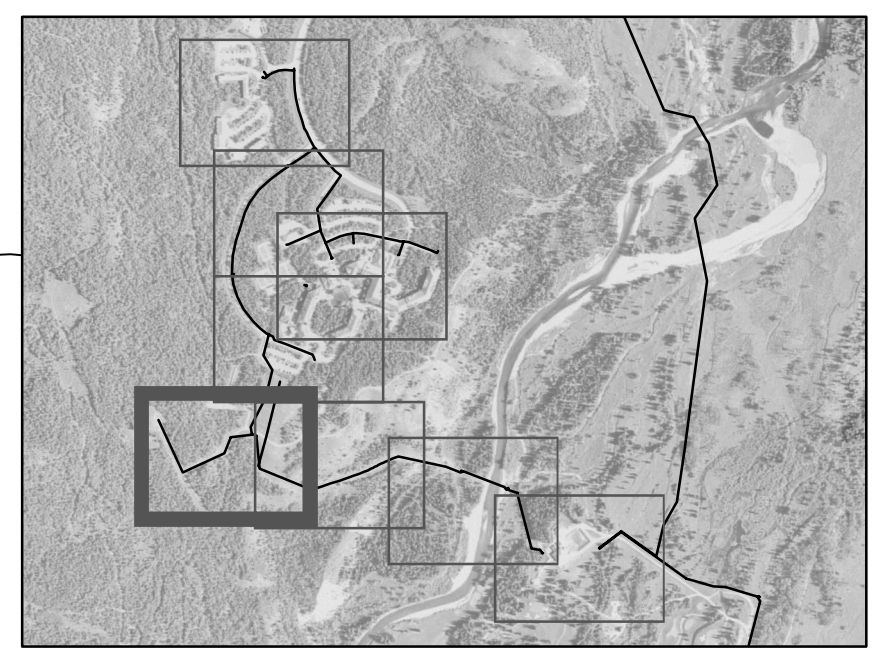
CONSULTANTS

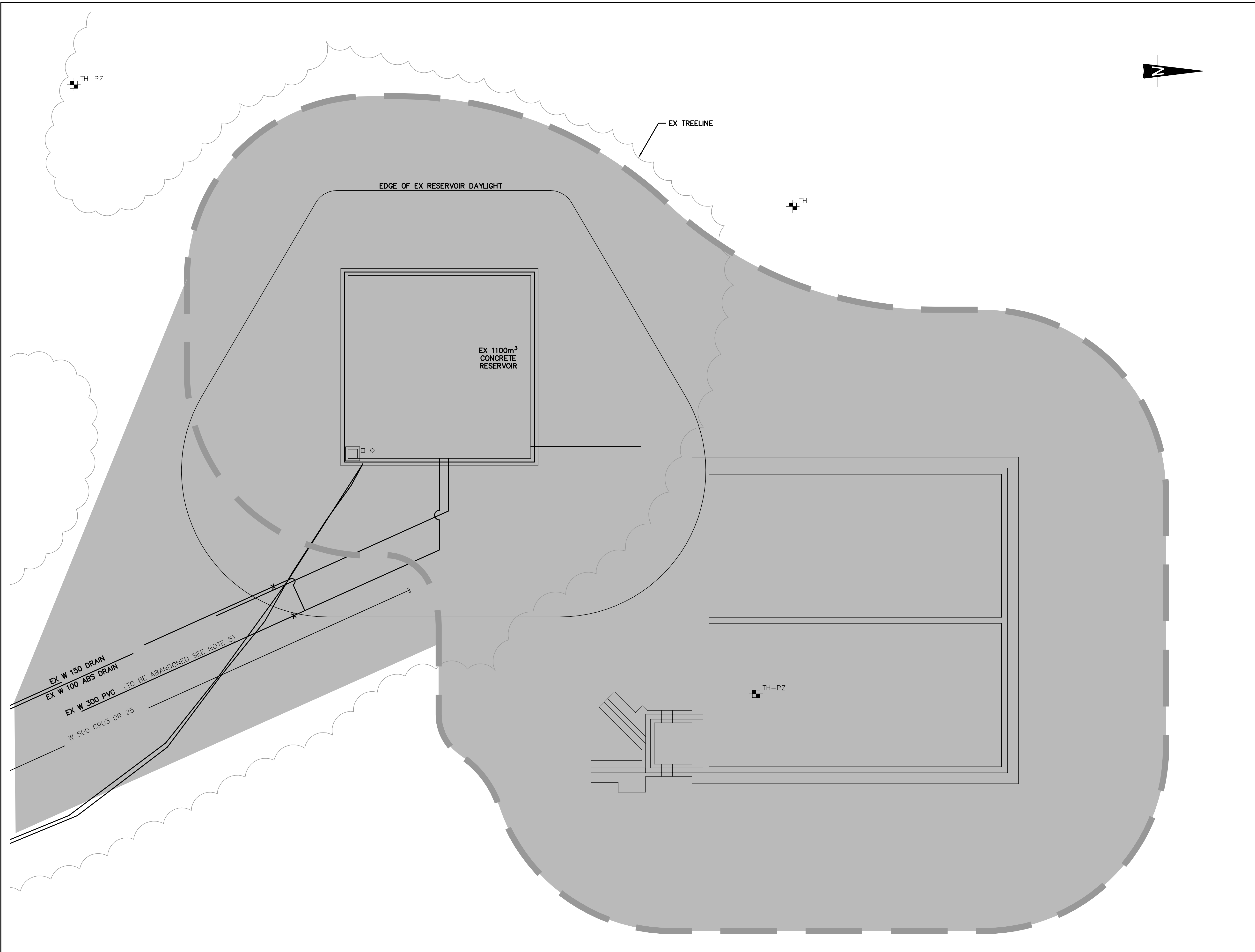
Government of Alberta
Infrastructure

PROJECT
Evan-Thomas Water and Wastewater Treatment Facilities Upgrade
Schedule 12 Lands and Work Sites

DRAWINGS
WORK SITE WATER DISTRIBUTION PIPELINE BETWEEN WTP/WWTP & KANANASKIS RESERVOIR

BLDG #	SITE # S0483		
SEAL	DATE	PROJECT FILE NO.	SERIES
	DATE	DRAWN BY	SHEET 14 of 38
	DATE	CHECKED BY	SCALE
			PLAN NO. 12-B-2.14





REMARKS

1. ALL ELEVATIONS AND DIMENSIONS IN METRES AND PIPE SIZES IN MILLIMETRES UNLESS NOTED OTHERWISE.
2. THE PURPOSE OF THIS DRAWING IS TO IDENTIFY THE LOCATION OF THE LANDS. ANY INFORMATION SHOWN ON THIS DRAWING, SUCH AS THE LOCATION OF ALL UNDERGROUND UTILITIES, INCLUDING BUT NOT LIMITED TO GAS, OIL, TELEPHONE, PIPELINES, ELECTRICAL HAS BEEN PREPARED IN GOOD FAITH, AND DOES NOT PURPORT TO BE ACCURATE, COMPREHENSIVE OR TO HAVE BEEN INDEPENDENTLY VERIFIED AND IS NOT TO BE RELIED UPON.
3. CONSULTATION AND APPROVAL OF ALBERTA TOURISM, PARKS, AND RECREATION AND ALBERTA ENVIRONMENT AND SUSTAINABLE RESOURCE DEVELOPMENT IS REQUIRED PRIOR TO ANY ALTERATION OF THE EXISTING TREE LINES UNLESS NOTED OTHERWISE.

LEGEND

Lands

DATE	CODE	REVISIONS	DRAWN BY	APPROVED BY
		ITEMS		

CONSULTANTS

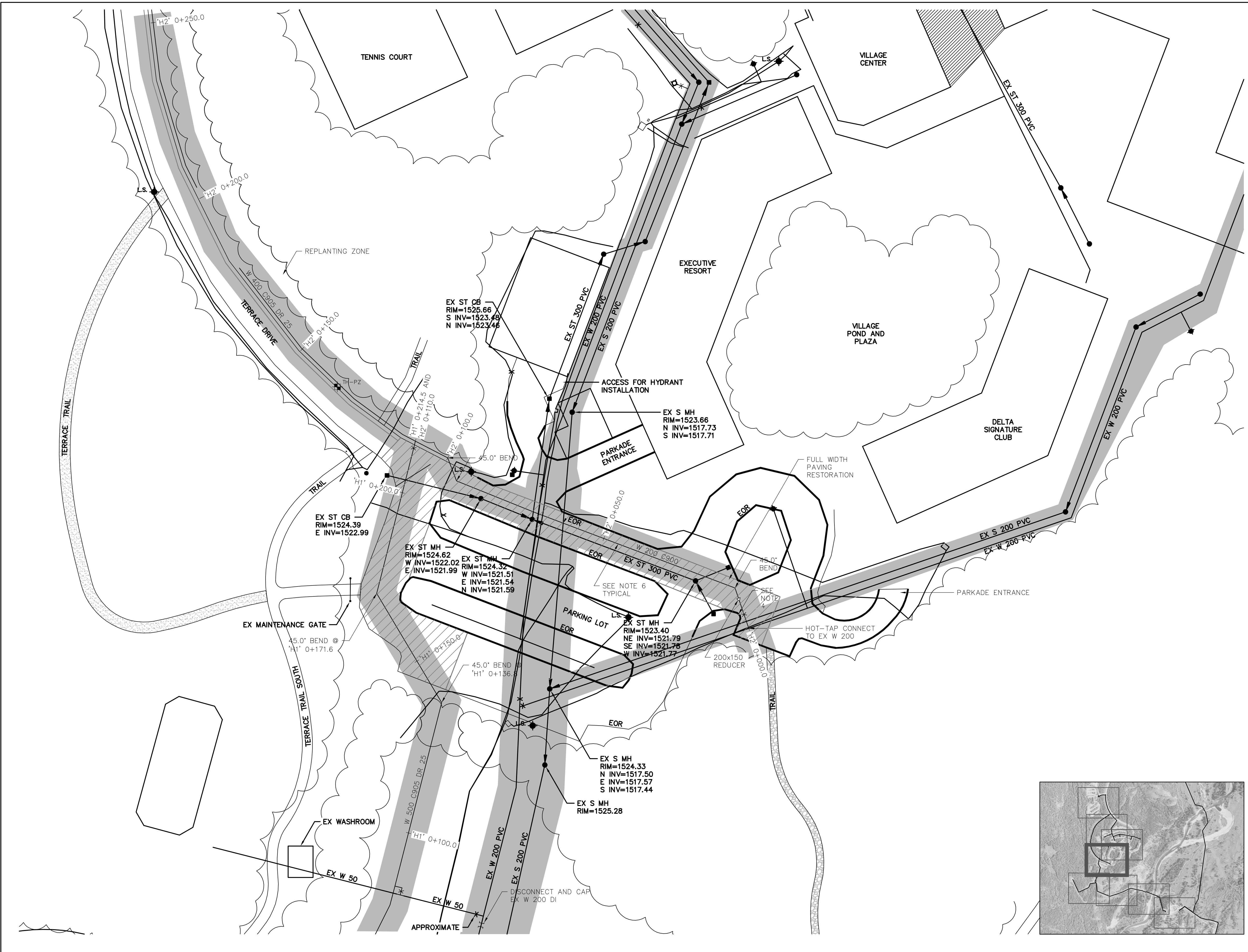



Government of Alberta ■
Infrastructure

PROJECT
Evan-Thomas Water and Wastewater Treatment Facilities Upgrade
Schedule 12 Lands and Work Sites

DRAWINGS
WORK SITE
KANANASKIS RESERVOIR

BLDG #	SITE # S0483		
SEAL	DATE	PROJECT FILE NO.	SERIES
	DATE	DRAWN BY	SHEET 15 of 38
	DATE	CHECKED BY	SCALE 1:150
			PLAN NO. 12-B-2.15



REMARKS

1. ALL ELEVATIONS AND DIMENSIONS IN METRES AND PIPE SIZES IN MILLIMETRES UNLESS NOTED OTHERWISE.
2. THE PURPOSE OF THIS DRAWING IS TO IDENTIFY THE LOCATION OF THE LANDS. ANY INFORMATION SHOWN ON THIS DRAWING, SUCH AS THE LOCATION OF ALL UNDERGROUND UTILITIES, INCLUDING BUT NOT LIMITED TO GAS, OIL, TELEPHONE, PIPELINES, ELECTRICAL HAS BEEN PREPARED IN GOOD FAITH, AND DOES NOT PURPORT TO BE ACCURATE, COMPREHENSIVE OR TO HAVE BEEN INDEPENDENTLY VERIFIED AND IS NOT TO BE RELIED UPON.
3. CONSULTATION AND APPROVAL OF ALBERTA TOURISM, PARKS, AND RECREATION AND ALBERTA ENVIRONMENT AND SUSTAINABLE RESOURCE DEVELOPMENT IS REQUIRED PRIOR TO ANY ALTERATION OF THE EXISTING TREE LINES UNLESS NOTED OTHERWISE.

LEGEND

Lands

DATE	CODE	REVISIONS ITEMS	DRAWN BY	APPROVED BY

CONSULTANTS



Government of Alberta
Infrastructure

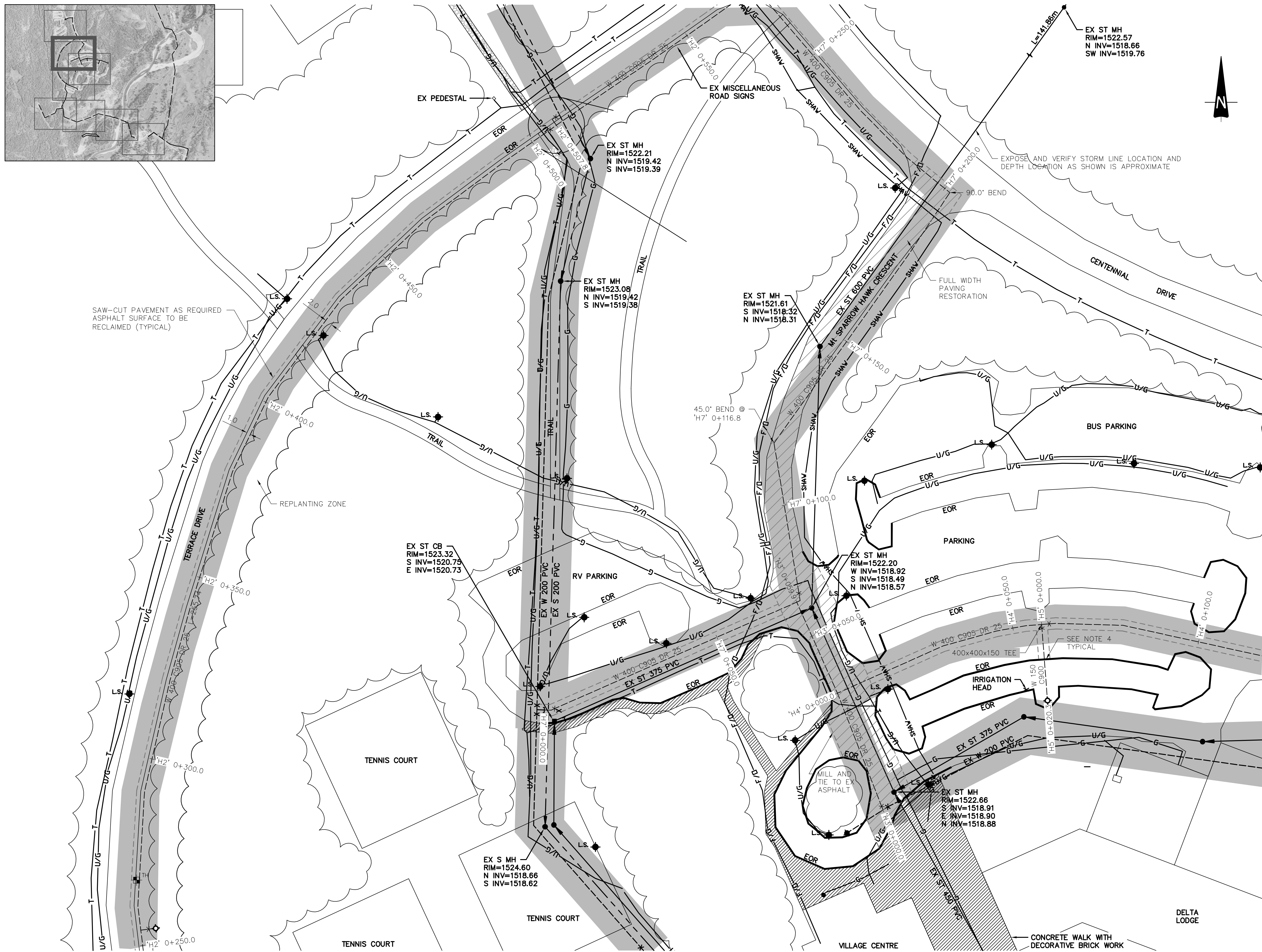
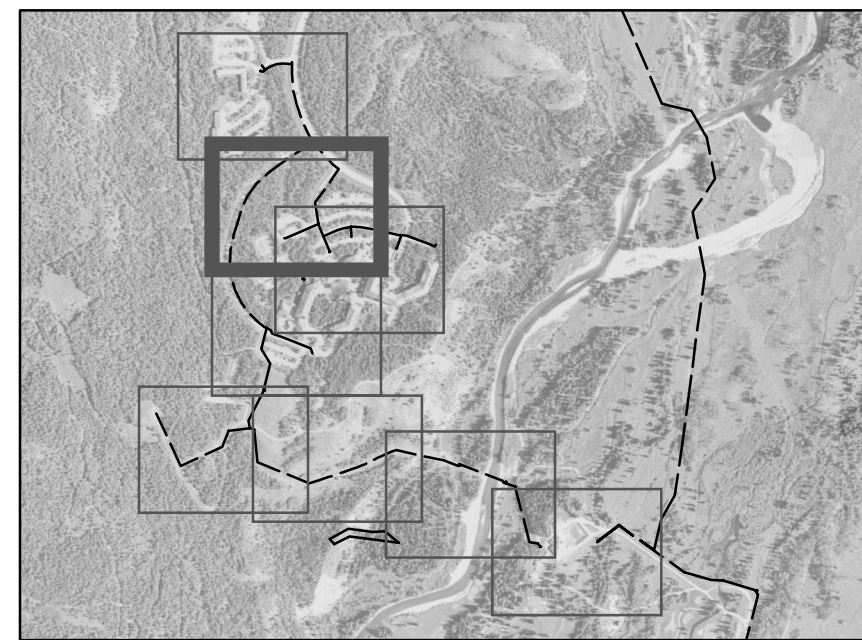
PROJECT
Evan-Thomas Water and Wastewater Treatment Facilities Upgrade
Schedule 12 Lands and Work Sites

DRAWINGS
WORK SITE WATER DISTRIBUTION PIPELINE AROUND KANANASKIS VILLAGE

BLDG #	SITE #	S0483	
SEAL	DATE	PROJECT FILE NO.	SERIES
	DATE	DRAWN BY	SHEET 16 of 38
	DATE	CHECKED BY	SCALE
			PLAN NO. 12-B-2.16

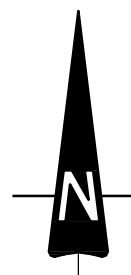


SCALE 1:500
0 5 10 m




- REMARKS**
1. ALL ELEVATIONS AND DIMENSIONS IN METRES AND PIPE SIZES IN MILLIMETRES UNLESS NOTED OTHERWISE.
 2. THE PURPOSE OF THIS DRAWING IS TO IDENTIFY THE LOCATION OF THE LANDS. ANY INFORMATION SHOWN ON THIS DRAWING, SUCH AS THE LOCATION OF ALL UNDERGROUND UTILITIES, INCLUDING BUT NOT LIMITED TO GAS, OIL, TELEPHONE, PIPELINES, ELECTRICAL HAS BEEN PREPARED IN GOOD FAITH, AND DOES NOT PURPORT TO BE ACCURATE, COMPREHENSIVE OR TO HAVE BEEN INDEPENDENTLY VERIFIED AND IS NOT TO BE RELIED UPON.
 3. CONSULTATION AND APPROVAL OF ALBERTA TOURISM, PARKS, AND RECREATION AND ALBERTA ENVIRONMENT AND SUSTAINABLE RESOURCE DEVELOPMENT IS REQUIRED PRIOR TO ANY ALTERATION OF THE EXISTING TREE LINES UNLESS NOTED OTHERWISE.

LEGEND
Lands



DATE	CODE	REVISIONS	DRAWN BY	APPROVED BY
		ITEMS		

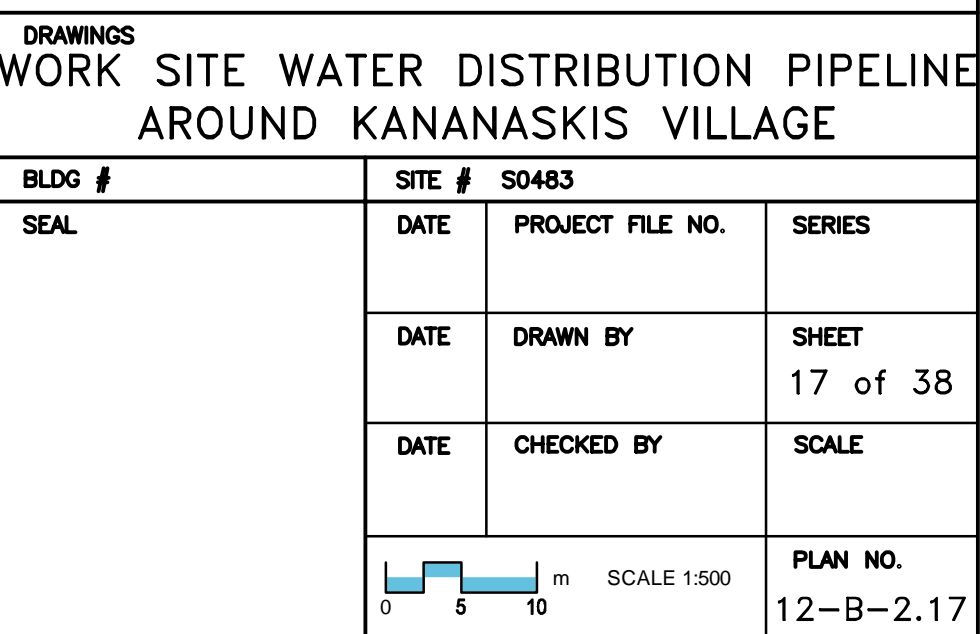
CONSULTANTS

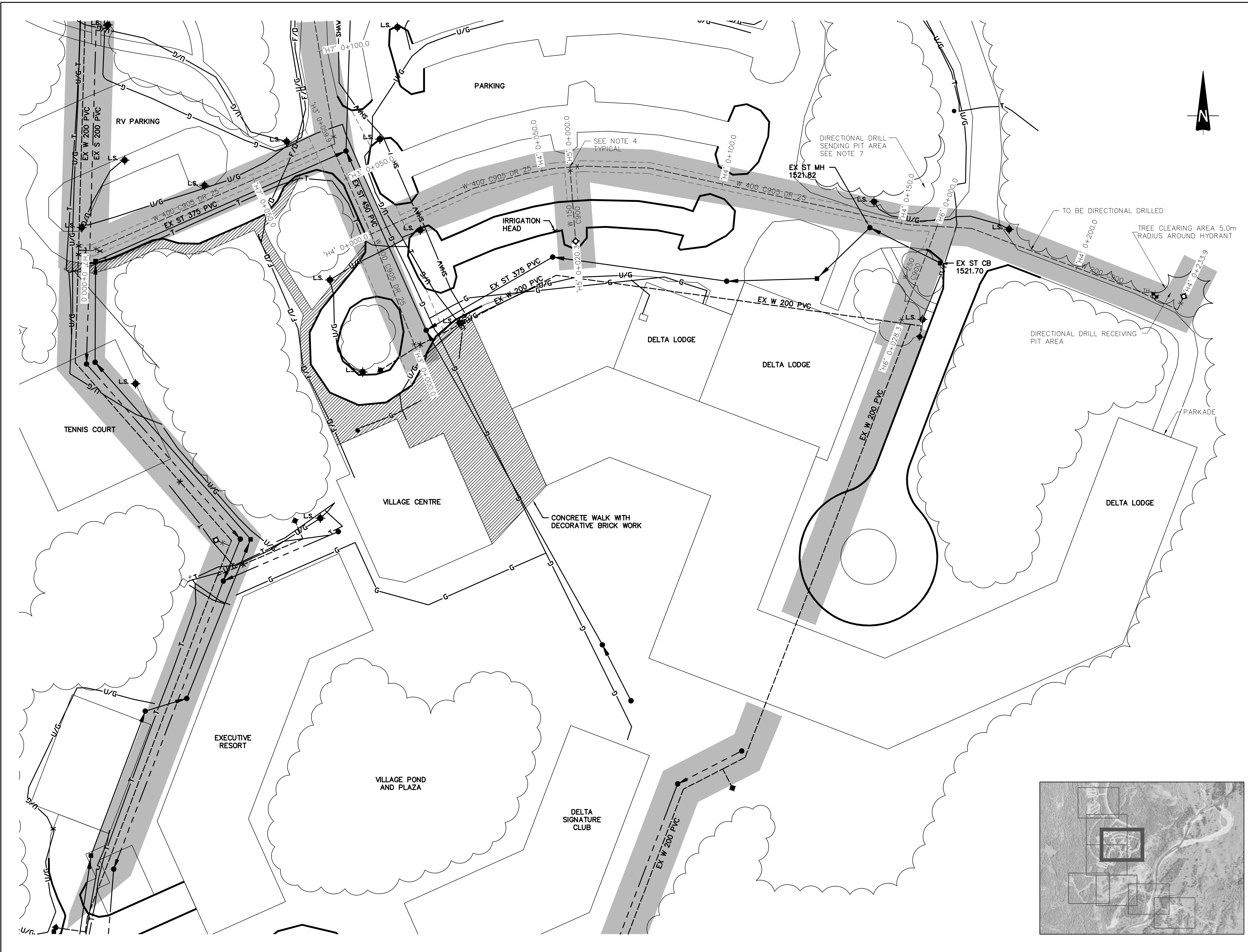


PROJECT
Evan-Thomas Water and Wastewater Treatment Facilities Upgrade
Schedule 12 Lands and Work Sites

DRAWINGS
WORK SITE WATER DISTRIBUTION PIPELINE AROUND KANANASKIS VILLAGE

BLDG #	SITE #	S0483	
SEAL	DATE	PROJECT FILE NO.	SERIES
	DATE	DRAWN BY	SHEET
	DATE	CHECKED BY	SCALE
			SCALE 1:500
			PLAN NO.
			12-B-2.17





REMARKS

1. ALL ELEVATIONS AND DIMENSIONS IN METRES AND PIPE SIZES IN MILLIMETRES UNLESS NOTED OTHERWISE.
2. THE PURPOSE OF THIS DRAWING IS TO IDENTIFY THE LOCATION OF THE LANDS. ANY INFORMATION SHOWN ON THIS DRAWING, SUCH AS THE LOCATION OF ALL UNDERGROUND UTILITIES, INCLUDING BUT NOT LIMITED TO GAS, OIL, TELEPHONE, PIPELINES, ELECTRICAL HAS BEEN PREPARED IN GOOD FAITH, AND DOES NOT PURPORT TO BE ACCURATE, COMPREHENSIVE OR TO HAVE BEEN INDEPENDENTLY VERIFIED AND IS NOT TO BE RELIED UPON.
3. CONSULTATION AND APPROVAL OF ALBERTA TOURISM, PARKS, AND RECREATION AND ALBERTA ENVIRONMENT AND SUSTAINABLE RESOURCE DEVELOPMENT IS REQUIRED PRIOR TO ANY ALTERATION OF THE EXISTING TREE LINES UNLESS NOTED OTHERWISE.

LEGEND

Lands

DATE	CODE	REVISIONS ITEMS	DRAWN BY	APPROVED BY

CONSULTANTS

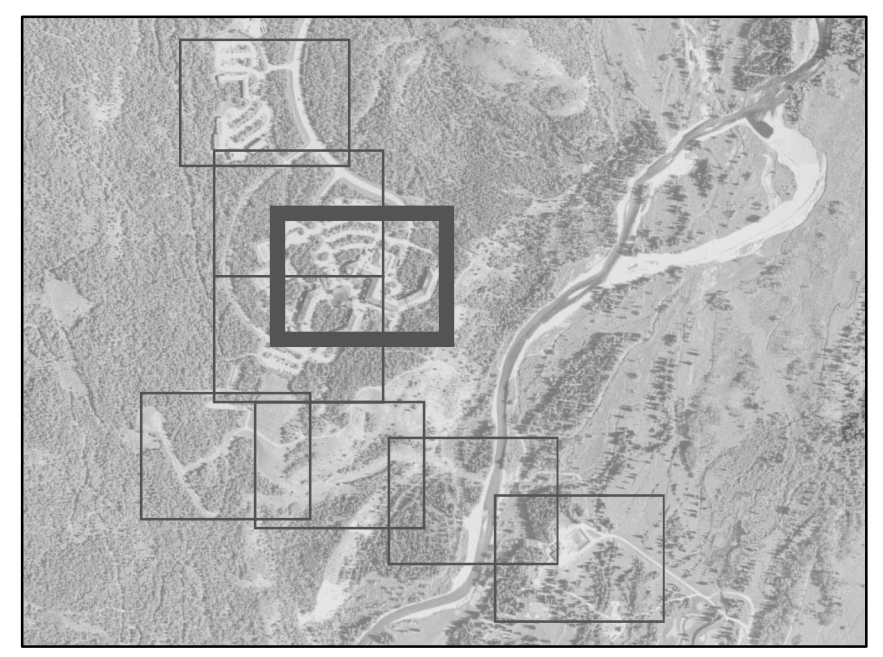



Government of Alberta
Infrastructure

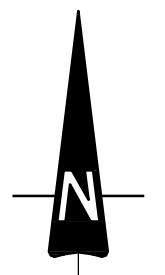
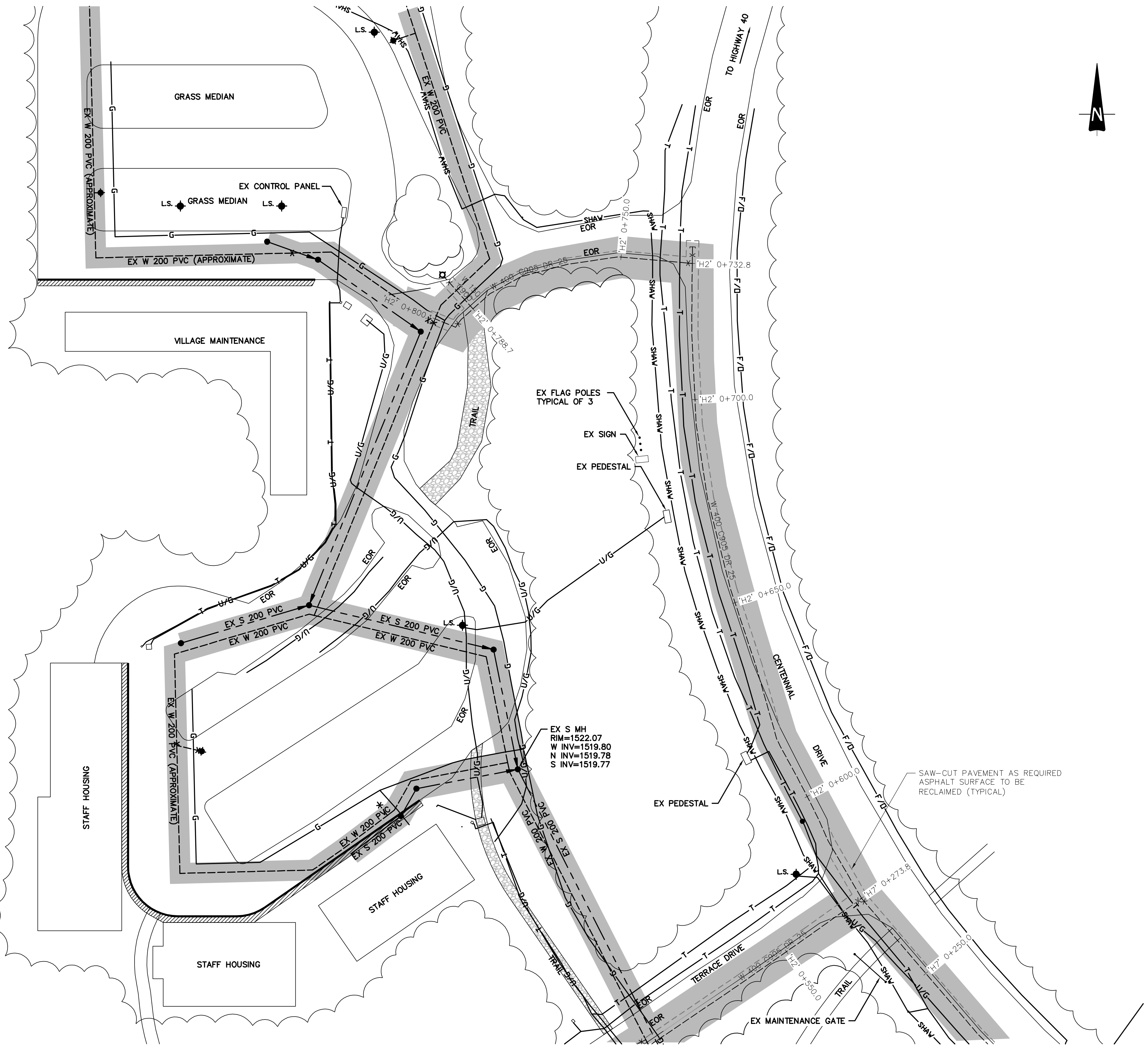
PROJECT
Evan-Thomas Water and Wastewater Treatment Facilities Upgrade
Schedule 12 Lands and Work Sites

DRAWINGS
WORK SITE WATER DISTRIBUTION PIPELINE AROUND KANASKIS VILLAGE

BLDG # SEAL	SITE # S0483		
	DATE	PROJECT FILE NO.	SERIES
	DATE	DRAWN BY	SHEET 18 of 38
	DATE	CHECKED BY	SCALE
			PLAN NO. 12-B-2.18



SCALE 1:500



REMARKS

1. ALL ELEVATIONS AND DIMENSIONS IN METRES AND PIPE SIZES IN MILLIMETRES UNLESS NOTED OTHERWISE.
2. THE PURPOSE OF THIS DRAWING IS TO IDENTIFY THE LOCATION OF THE LANDS. ANY INFORMATION SHOWN ON THIS DRAWING, SUCH AS THE LOCATION OF ALL UNDERGROUND UTILITIES, INCLUDING BUT NOT LIMITED TO GAS, OIL, TELEPHONE, PIPELINES, ELECTRICAL HAS BEEN PREPARED IN GOOD FAITH, AND DOES NOT PURPORT TO BE ACCURATE, COMPREHENSIVE OR TO HAVE BEEN INDEPENDENTLY VERIFIED AND IS NOT TO BE RELIED UPON.
3. CONSULTATION AND APPROVAL OF ALBERTA TOURISM, PARKS, AND RECREATION AND ALBERTA ENVIRONMENT AND SUSTAINABLE RESOURCE DEVELOPMENT IS REQUIRED PRIOR TO ANY ALTERATION OF THE EXISTING TREE LINES UNLESS NOTED OTHERWISE.

LEGEND

Lands

DATE	CODE	REVISIONS ITEMS	DRAWN BY	APPROVED BY

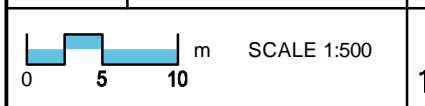
CONSULTANTS

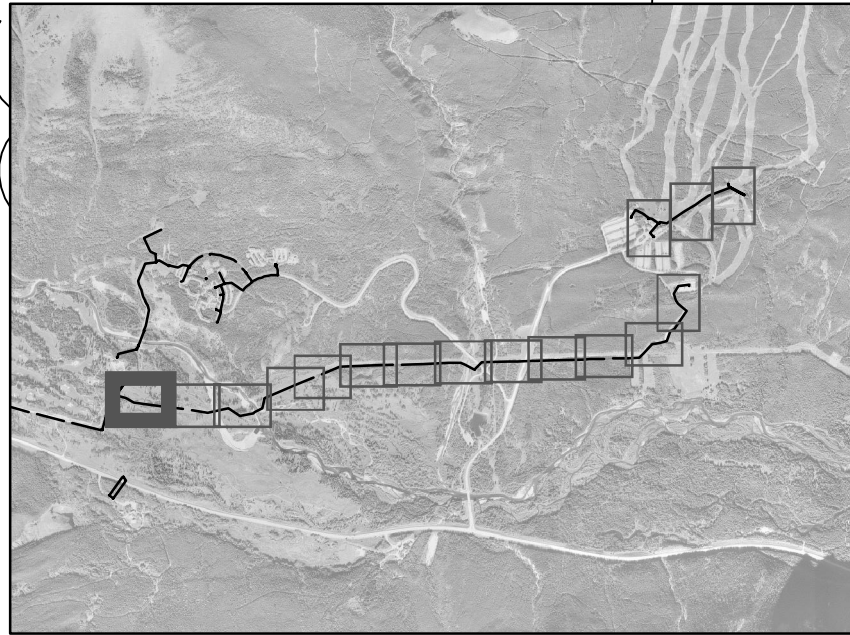
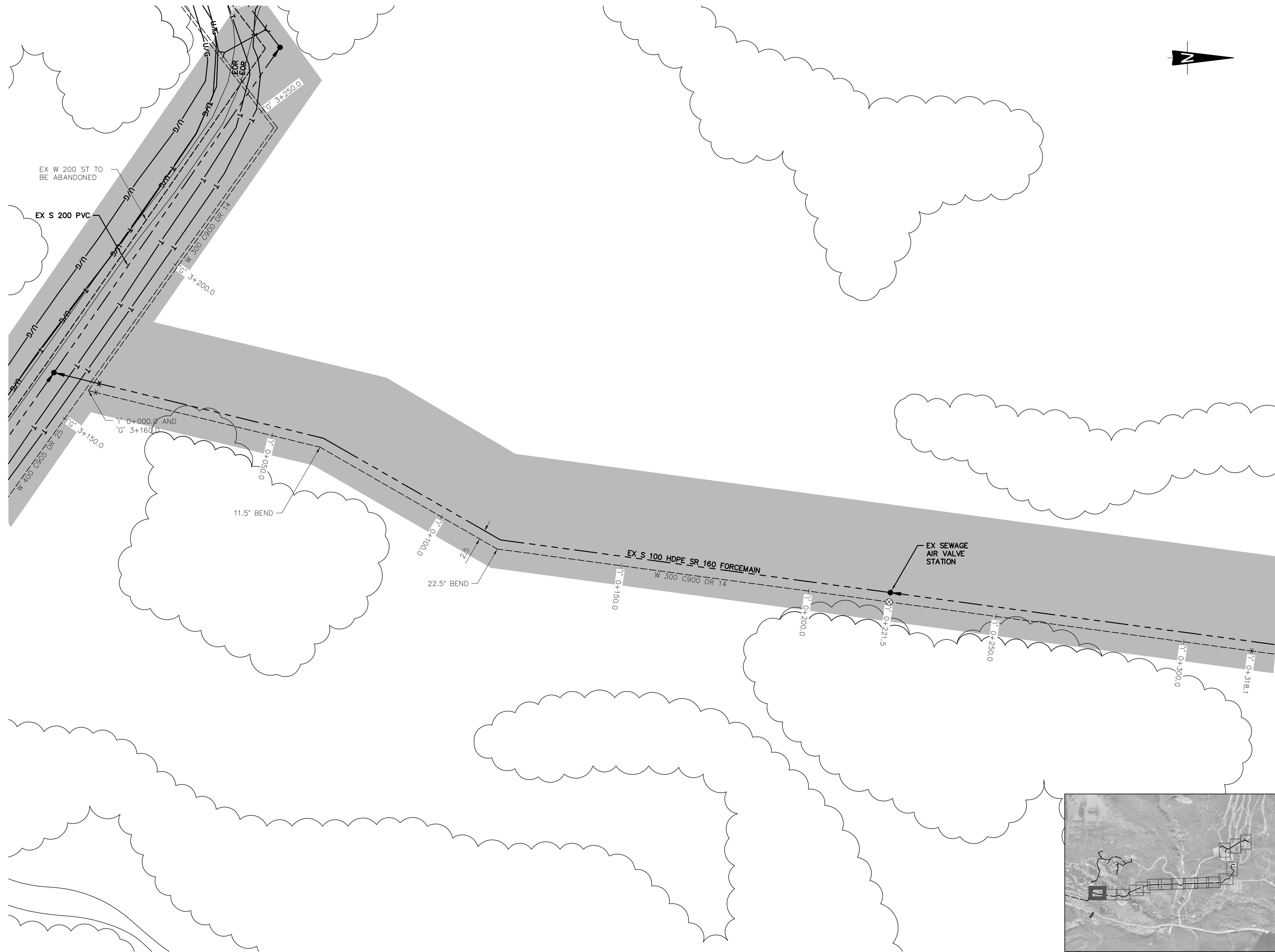
Government of Alberta
Infrastructure

PROJECT
Evan-Thomas Water and Wastewater Treatment Facilities Upgrade
Schedule 12 Lands and Work Sites

DRAWINGS
WORK SITE WATER DISTRIBUTION PIPELINE
AROUND KANANASKIS VILLAGE

BLDG #	SITE #	S0483	
SEAL	DATE	PROJECT FILE NO.	SERIES
	DATE	DRAWN BY	SHEET 19 of 38
	DATE	CHECKED BY	SCALE
			PLAN NO. 12-B-2.19





REMARKS

1. ALL ELEVATIONS AND DIMENSIONS IN METRES AND PIPE SIZES IN MILLIMETRES UNLESS NOTED OTHERWISE.
2. THE PURPOSE OF THIS DRAWING IS TO IDENTIFY THE LOCATION OF THE LANDS. ANY INFORMATION SHOWN ON THIS DRAWING, SUCH AS THE LOCATION OF ALL UNDERGROUND UTILITIES, INCLUDING BUT NOT LIMITED TO GAS, OIL, TELEPHONE, PIPELINES, ELECTRICAL HAS BEEN PREPARED IN GOOD FAITH, AND DOES NOT PURPORT TO BE ACCURATE, COMPREHENSIVE OR TO HAVE BEEN INDEPENDENTLY VERIFIED AND IS NOT TO BE RELIED UPON.
3. CONSULTATION AND APPROVAL OF ALBERTA TOURISM, PARKS, AND RECREATION AND ALBERTA ENVIRONMENT AND SUSTAINABLE RESOURCE DEVELOPMENT IS REQUIRED PRIOR TO ANY ALTERATION OF THE EXISTING TREE LINES UNLESS NOTED OTHERWISE.

LEGEND

Lands

DATE	CODE	REVISIONS ITEMS	DRAWN BY	APPROVED BY

CONSULTANTS

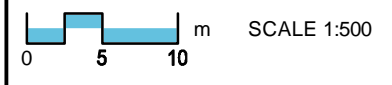


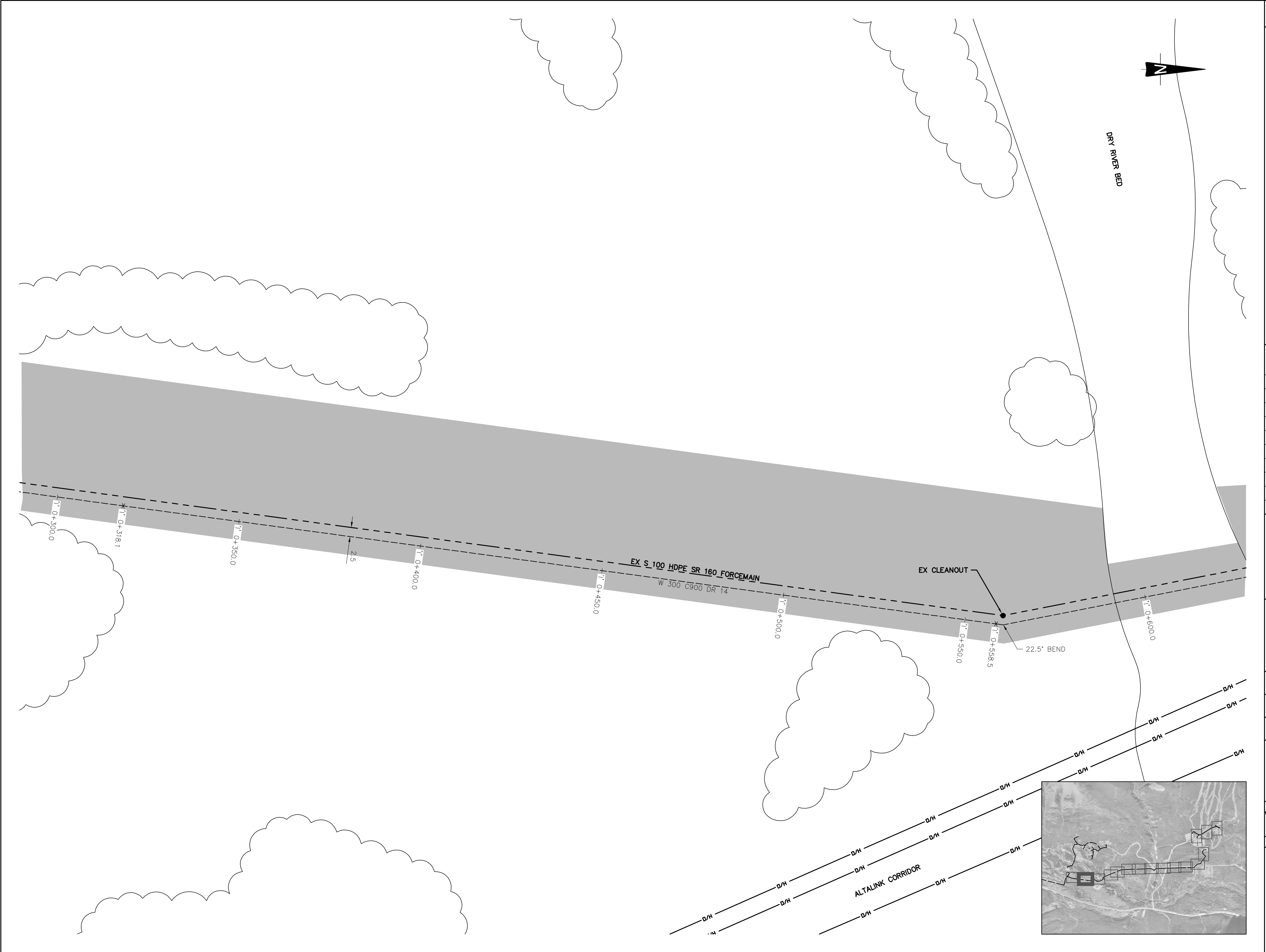
Government of Alberta
Infrastructure

PROJECT
Evan-Thomas Water and Wastewater Treatment Facilities Upgrade
Schedule 12 Lands and Work Sites

DRAWINGS
WORK SITE WATER DISTRIBUTION PIPELINE BETWEEN WTP/WWTP & NAKISKA SKI HILL BASE

BLDG #	SITE # S0483		
	DATE	PROJECT FILE NO.	SERIES
SEAL	DATE	DRAWN BY	SHEET 20 of 38
	DATE	CHECKED BY	SCALE
			PLAN NO. 12-B-2.20





REMARKS

1. ALL ELEVATIONS AND DIMENSIONS IN METRES AND PIPE SIZES IN MILLIMETRES UNLESS NOTED OTHERWISE.
2. THE PURPOSE OF THIS DRAWING IS TO IDENTIFY THE LOCATION OF THE LANDS. ANY INFORMATION SHOWN ON THIS DRAWING, SUCH AS THE LOCATION OF ALL UNDERGROUND UTILITIES, INCLUDING BUT NOT LIMITED TO GAS, OIL, TELEPHONE, PIPELINES, ELECTRICAL HAS BEEN PREPARED IN GOOD FAITH, AND DOES NOT PURPORT TO BE ACCURATE, COMPREHENSIVE OR TO HAVE BEEN INDEPENDENTLY VERIFIED AND IS NOT TO BE RELIED UPON.
3. CONSULTATION AND APPROVAL OF ALBERTA TOURISM, PARKS, AND RECREATION AND ALBERTA ENVIRONMENT AND SUSTAINABLE RESOURCE DEVELOPMENT IS REQUIRED PRIOR TO ANY ALTERATION OF THE EXISTING TREE LINES UNLESS NOTED OTHERWISE.

LEGEND

Lands

DATE	CODE	REVISIONS ITEMS	DRAWN BY	APPROVED BY

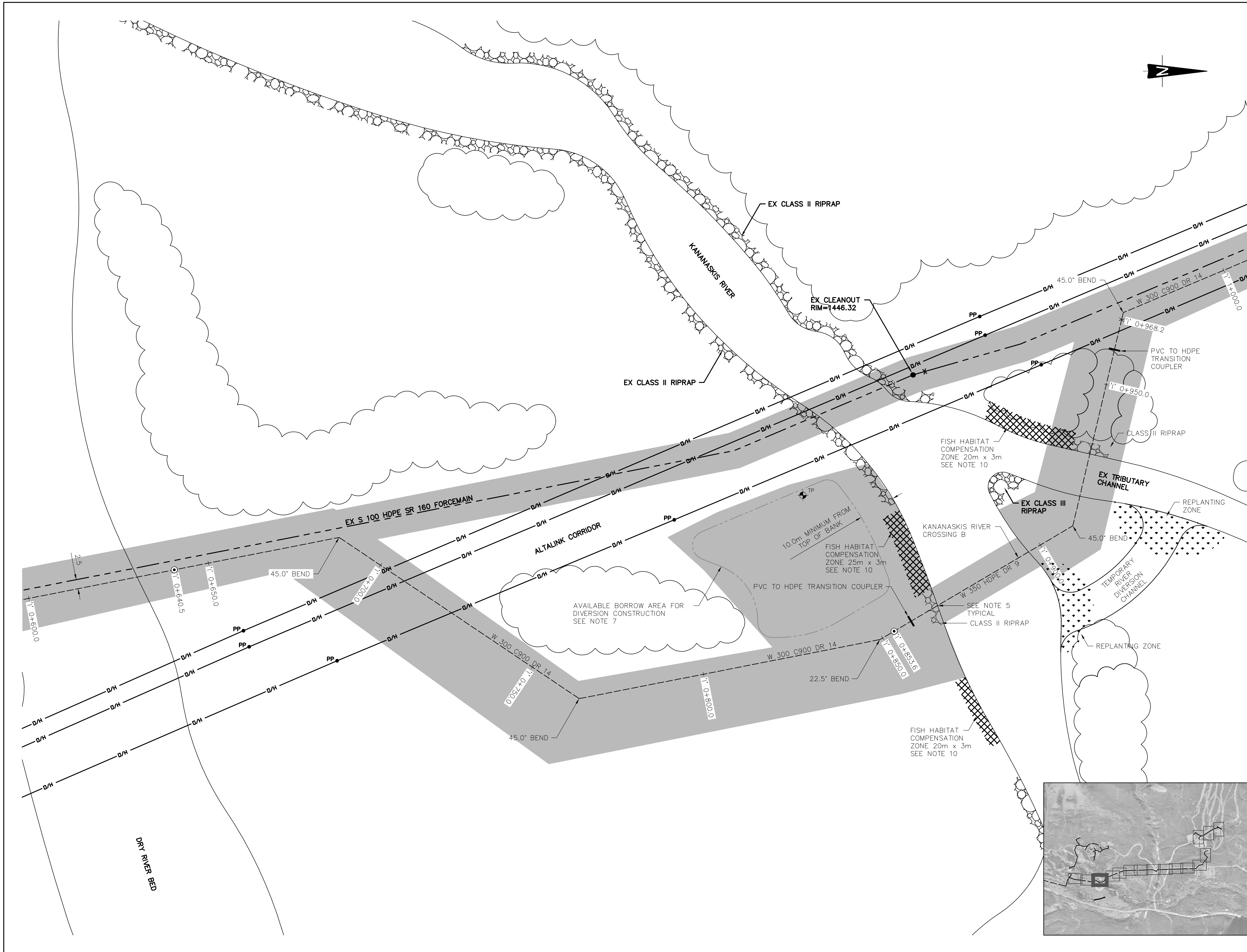
CONSULTANTS

Government of Alberta
Infrastructure

PROJECT
Evan-Thomas Water and Wastewater Treatment Facilities Upgrade
Schedule 12 Lands and Work Sites

DRAWINGS
WORK SITE WATER DISTRIBUTION PIPELINE BETWEEN WTP/WWTP & NAKISKA SKI HILL BASE

BLDG #	SITE # S0483		
	DATE	PROJECT FILE NO.	SERIES
SEAL	DATE	DRAWN BY	SHEET 21 of 38
	DATE	CHECKED BY	SCALE
SCALE 1:500			PLAN NO. 12-B-2.21



REMARKS

1. ALL ELEVATIONS AND DIMENSIONS IN METRES AND PIPE SIZES IN MILLIMETRES UNLESS NOTED OTHERWISE.
2. THE PURPOSE OF THIS DRAWING IS TO IDENTIFY THE LOCATION OF THE LANDS. ANY INFORMATION SHOWN ON THIS DRAWING, SUCH AS THE LOCATION OF ALL UNDERGROUND UTILITIES, INCLUDING BUT NOT LIMITED TO GAS, OIL, TELEPHONE, PIPELINES, ELECTRICAL HAS BEEN PREPARED IN GOOD FAITH, AND DOES NOT PURPORT TO BE ACCURATE, COMPREHENSIVE OR TO HAVE BEEN INDEPENDENTLY VERIFIED AND IS NOT TO BE RELIED UPON.
3. CONSULTATION AND APPROVAL OF ALBERTA TOURISM, PARKS, AND RECREATION AND ALBERTA ENVIRONMENT AND SUSTAINABLE RESOURCE DEVELOPMENT IS REQUIRED PRIOR TO ANY ALTERATION OF THE EXISTING TREE LINES UNLESS NOTED OTHERWISE.

LEGEND

Lands

DATE	CODE	REVISIONS ITEMS	DRAWN BY	APPROVED BY

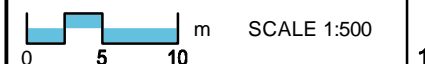
CONSULTANTS

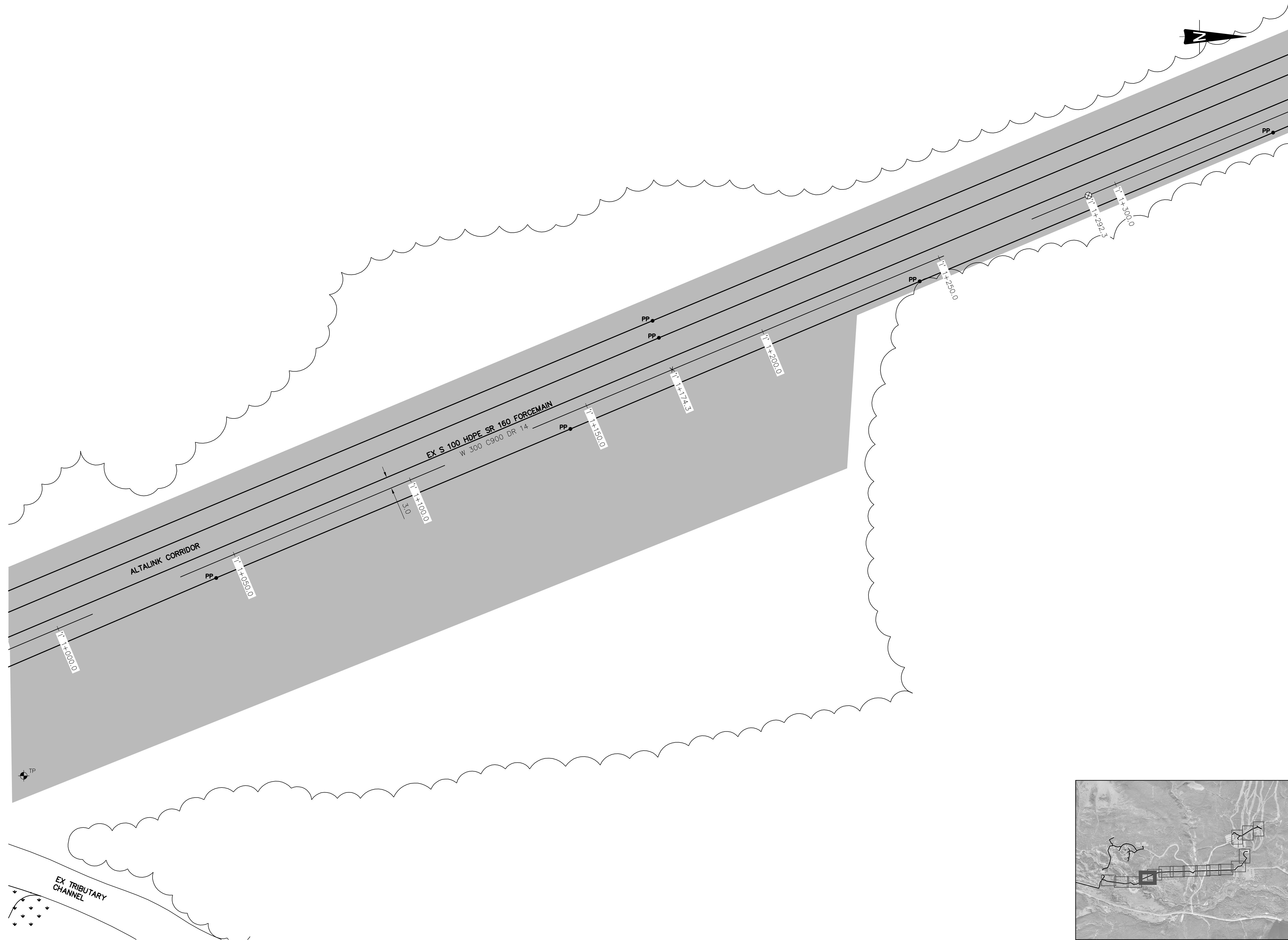
Government of Alberta
Infrastructure

PROJECT
Evan-Thomas Water and Wastewater Treatment Facilities Upgrade
Schedule 12 Lands and Work Sites

DRAWINGS
WORK SITE WATER DISTRIBUTION PIPELINE BETWEEN WTP/WWTP & NAKISKA SKI HILL BASE

BLDG #	DATE	SITE # S0483	
SEAL	DATE	PROJECT FILE NO.	SERIES
	DATE		SHEET 22 of 38
	DATE	CHECKED BY	SCALE
			PLAN NO. 12-B-2.22





REMARKS

1. ALL ELEVATIONS AND DIMENSIONS IN METRES AND PIPE SIZES IN MILLIMETRES UNLESS NOTED OTHERWISE.
2. THE PURPOSE OF THIS DRAWING IS TO IDENTIFY THE LOCATION OF THE LANDS. ANY INFORMATION SHOWN ON THIS DRAWING, SUCH AS THE LOCATION OF ALL UNDERGROUND UTILITIES, INCLUDING BUT NOT LIMITED TO GAS, OIL, TELEPHONE, PIPELINES, ELECTRICAL HAS BEEN PREPARED IN GOOD FAITH, AND DOES NOT PURPORT TO BE ACCURATE, COMPREHENSIVE OR TO HAVE BEEN INDEPENDENTLY VERIFIED AND IS NOT TO BE RELIED UPON.
3. CONSULTATION AND APPROVAL OF ALBERTA TOURISM, PARKS, AND RECREATION AND ALBERTA ENVIRONMENT AND SUSTAINABLE RESOURCE DEVELOPMENT IS REQUIRED PRIOR TO ANY ALTERATION OF THE EXISTING TREE LINES UNLESS NOTED OTHERWISE.

LEGEND

Lands

DATE	CODE	REVISIONS ITEMS	DRAWN BY	APPROVED BY

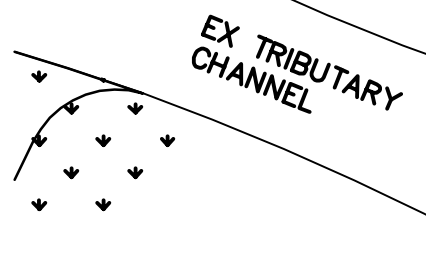
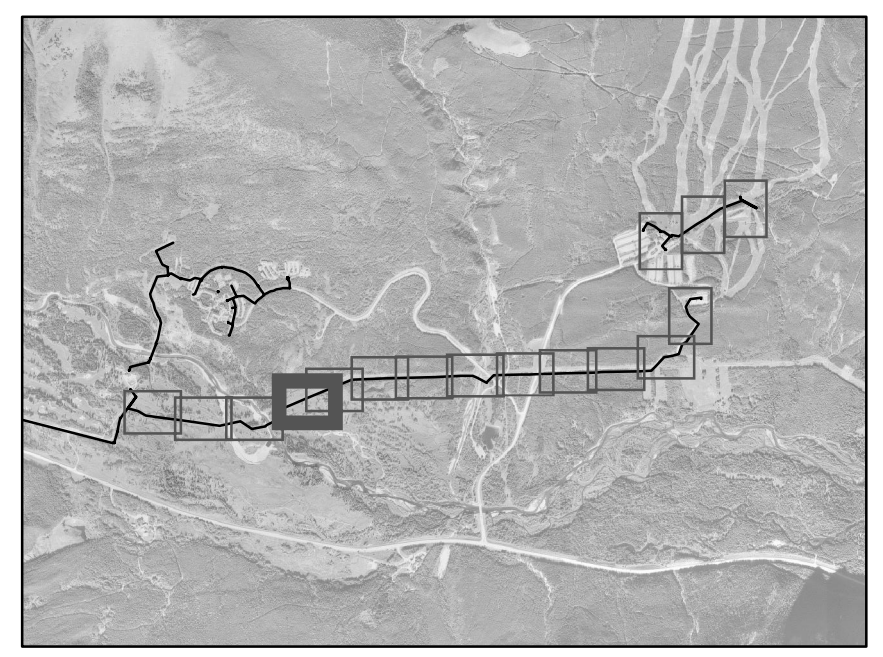
CONSULTANTS

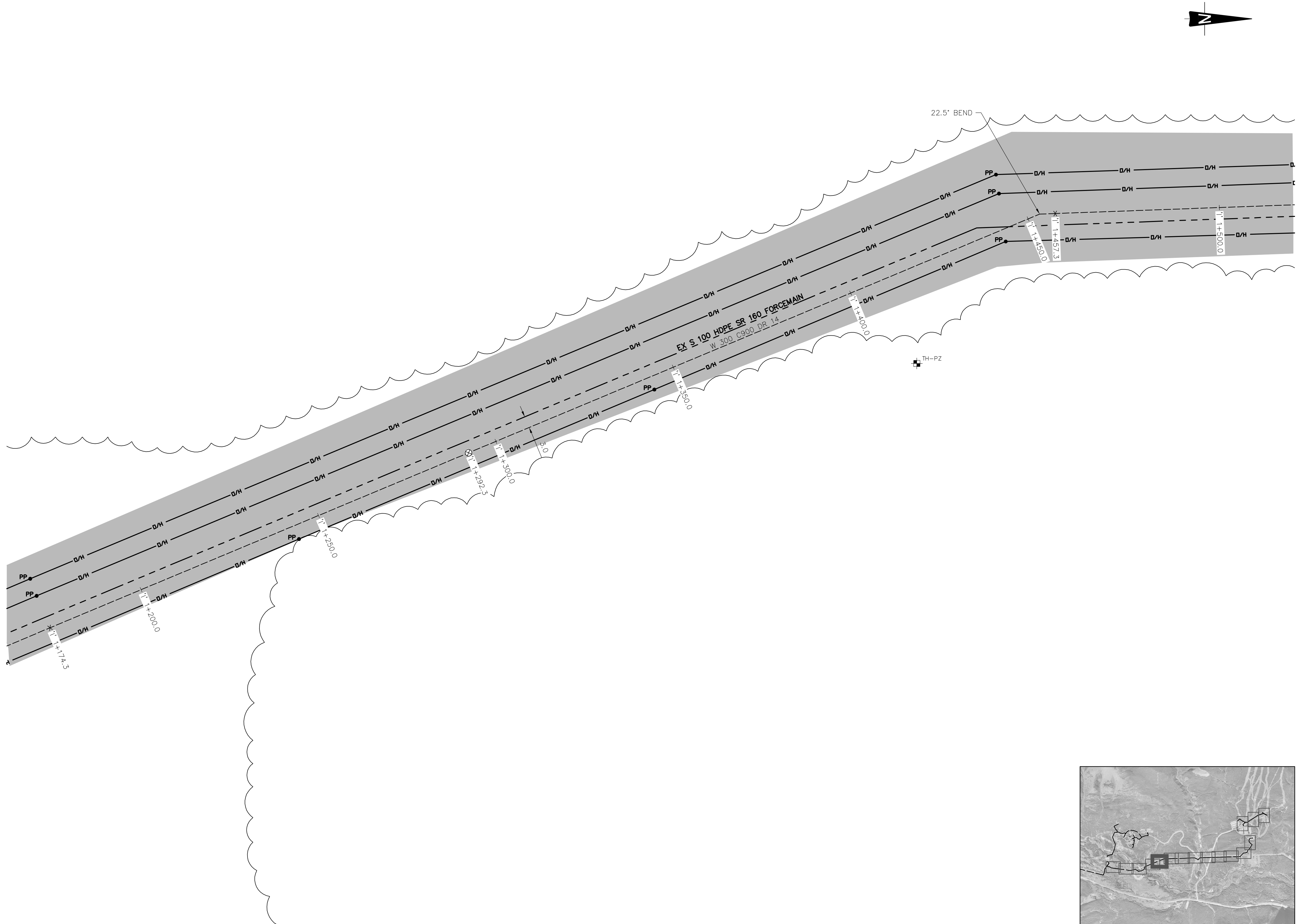
Government of Alberta
Infrastructure

PROJECT
Evan-Thomas Water and Wastewater Treatment Facilities Upgrade
Schedule 12 Lands and Work Sites

DRAWINGS
WORK SITE WATER DISTRIBUTION PIPELINE BETWEEN WTP/WWTP & NAKISKA SKI HILL BASE

BLDG #	SITE # S0483		
SEAL	DATE	PROJECT FILE NO.	SERIES
	DATE	DRAWN BY	SHEET 23 of 38
	DATE	CHECKED BY	SCALE
	SCALE 1:500		PLAN NO. 12-B-2.23





REMARKS

1. ALL ELEVATIONS AND DIMENSIONS IN METRES AND PIPE SIZES IN MILLIMETRES UNLESS NOTED OTHERWISE.
2. THE PURPOSE OF THIS DRAWING IS TO IDENTIFY THE LOCATION OF THE LANDS. ANY INFORMATION SHOWN ON THIS DRAWING, SUCH AS THE LOCATION OF ALL UNDERGROUND UTILITIES, INCLUDING BUT NOT LIMITED TO GAS, OIL, TELEPHONE, PIPELINES, ELECTRICAL HAS BEEN PREPARED IN GOOD FAITH, AND DOES NOT PURPORT TO BE ACCURATE, COMPREHENSIVE OR TO HAVE BEEN INDEPENDENTLY VERIFIED AND IS NOT TO BE RELIED UPON.
3. CONSULTATION AND APPROVAL OF ALBERTA TOURISM, PARKS, AND RECREATION AND ALBERTA ENVIRONMENT AND SUSTAINABLE RESOURCE DEVELOPMENT IS REQUIRED PRIOR TO ANY ALTERATION OF THE EXISTING TREE LINES UNLESS NOTED OTHERWISE.

LEGEND

Lands

DATE	CODE	REVISIONS ITEMS	DRAWN BY	APPROVED BY

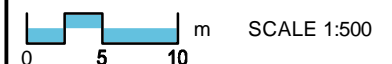
CONSULTANTS

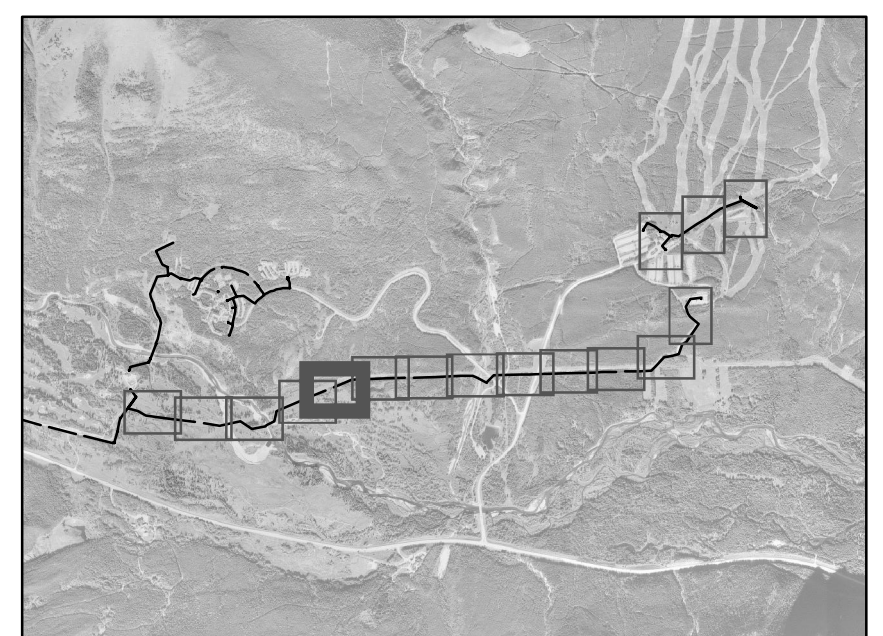



Government of Alberta
Infrastructure

PROJECT
Evan-Thomas Water and Wastewater Treatment Facilities Upgrade
Schedule 12 Lands and Work Sites

DRAWINGS
WORK SITE WATER DISTRIBUTION PIPELINE BETWEEN WTP/WWTP & NAKISKA SKI HILL BASE

BLDG #	SITE # S0483		
	DATE	PROJECT FILE NO.	SERIES
SEAL	DATE	DRAWN BY	SHEET 24 of 38
	DATE	CHECKED BY	SCALE
	 SCALE 1:500		PLAN NO. 12-B-2.24

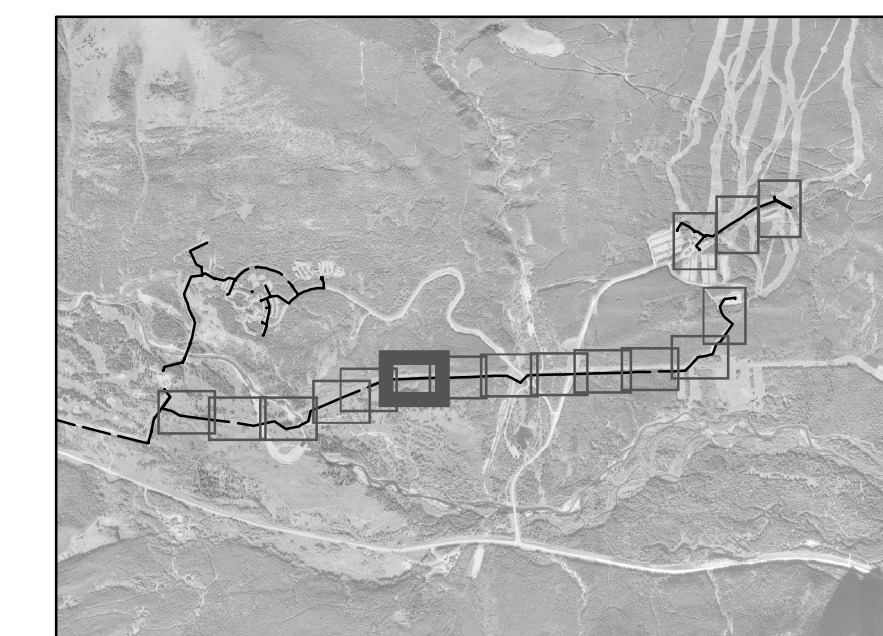
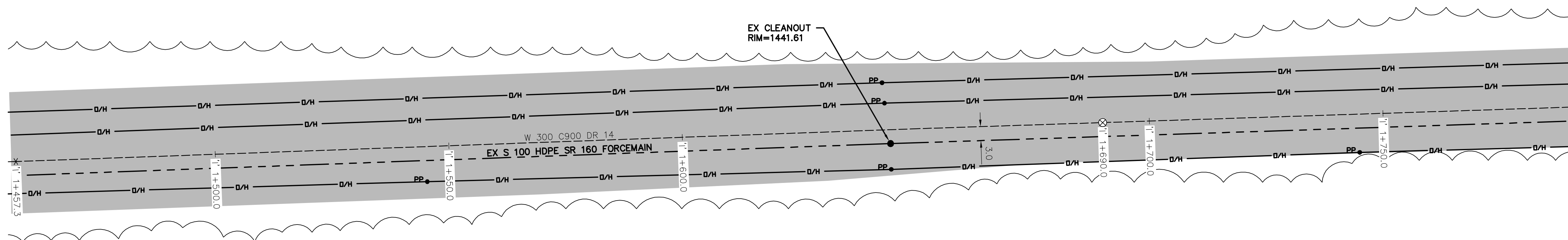
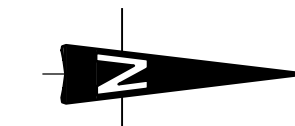


REMARKS

1. ALL ELEVATIONS AND DIMENSIONS IN METRES AND PIPE SIZES IN MILLIMETRES UNLESS NOTED OTHERWISE.
2. THE PURPOSE OF THIS DRAWING IS TO IDENTIFY THE LOCATION OF THE LANDS. ANY INFORMATION SHOWN ON THIS DRAWING, SUCH AS THE LOCATION OF ALL UNDERGROUND UTILITIES, INCLUDING BUT NOT LIMITED TO GAS, OIL, TELEPHONE, PIPELINES, ELECTRICAL HAS BEEN PREPARED IN GOOD FAITH, AND DOES NOT PURPORT TO BE ACCURATE, COMPREHENSIVE OR TO HAVE BEEN INDEPENDENTLY VERIFIED AND IS NOT TO BE RELIED UPON.
3. CONSULTATION AND APPROVAL OF ALBERTA TOURISM, PARKS, AND RECREATION AND ALBERTA ENVIRONMENT AND SUSTAINABLE RESOURCE DEVELOPMENT IS REQUIRED PRIOR TO ANY ALTERATION OF THE EXISTING TREE LINES UNLESS NOTED OTHERWISE.

LEGEND

Lands 



DATE	CODE	REVISIONS ITEMS	DRAWN BY	APPROVED BY


CONSULTANTS

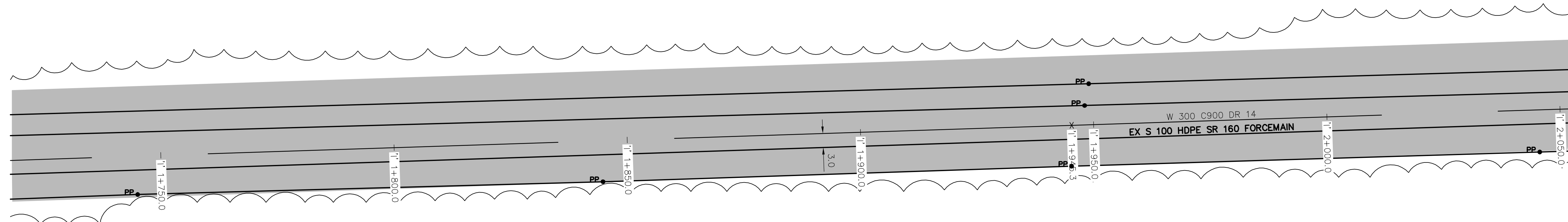
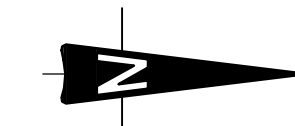



Government of Alberta
Infrastructure

PROJECT
Evan-Thomas Water and Wastewater
Treatment Facilities Upgrade
Schedule 12 Lands and Work Sites

DRAWINGS
WORK SITE WATER DISTRIBUTION PIPELINE
BETWEEN WTP/WWTP & NAKISKA SKI HILL BASE

BLDG #	SITE # S0483		
SEAL	DATE	PROJECT FILE NO.	SERIES
	DATE	DRAWN BY	SHEET 25 of 38
	DATE	CHECKED BY	SCALE
	 SCALE 1:500		PLAN NO. 12-B-2.25



1. ALL ELEVATIONS AND DIMENSIONS IN METRES AND PIPE SIZES IN MILLIMETRES UNLESS NOTED OTHERWISE.
2. THE PURPOSE OF THIS DRAWING IS TO IDENTIFY THE LOCATION OF THE LANDS. ANY INFORMATION SHOWN ON THIS DRAWING, SUCH AS THE LOCATION OF ALL UNDERGROUND UTILITIES, INCLUDING BUT NOT LIMITED TO GAS, OIL, TELEPHONE, PIPELINES, ELECTRICAL HAS BEEN PREPARED IN GOOD FAITH, AND DOES NOT PURPORT TO BE ACCURATE, COMPREHENSIVE OR TO HAVE BEEN INDEPENDENTLY VERIFIED AND IS NOT TO BE RELIED UPON.
3. CONSULTATION AND APPROVAL OF ALBERTA TOURISM, PARKS, AND RECREATION AND ALBERTA ENVIRONMENT AND SUSTAINABLE RESOURCE DEVELOPMENT IS REQUIRED PRIOR TO ANY ALTERATION OF THE EXISTING TREE LINES UNLESS NOTED OTHERWISE.

LEGEND

Lands

DATE	CODE	REVISIONS ITEMS	DRAWN BY	APPROVED BY

CONSULTANTS



Government of Alberta
Infrastructure

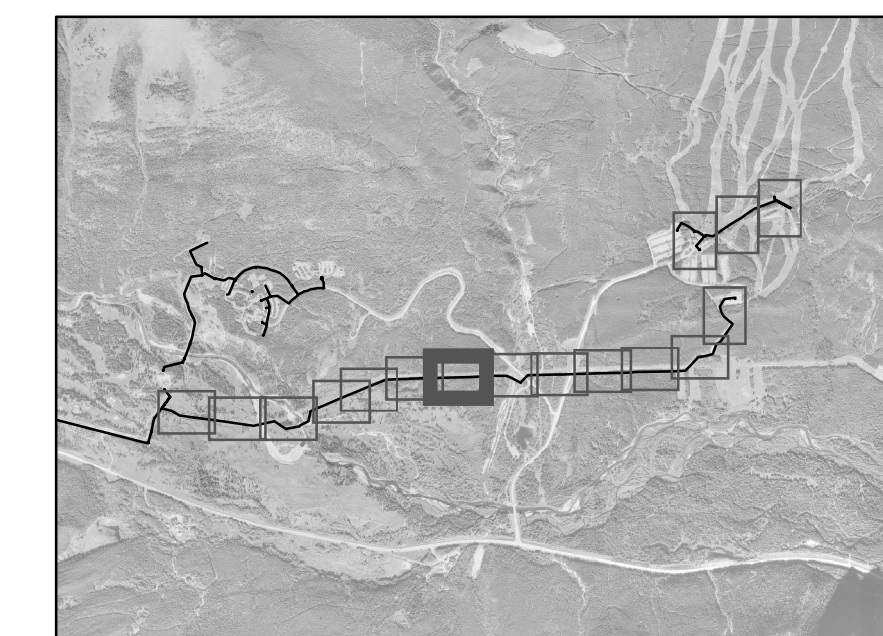
PROJECT

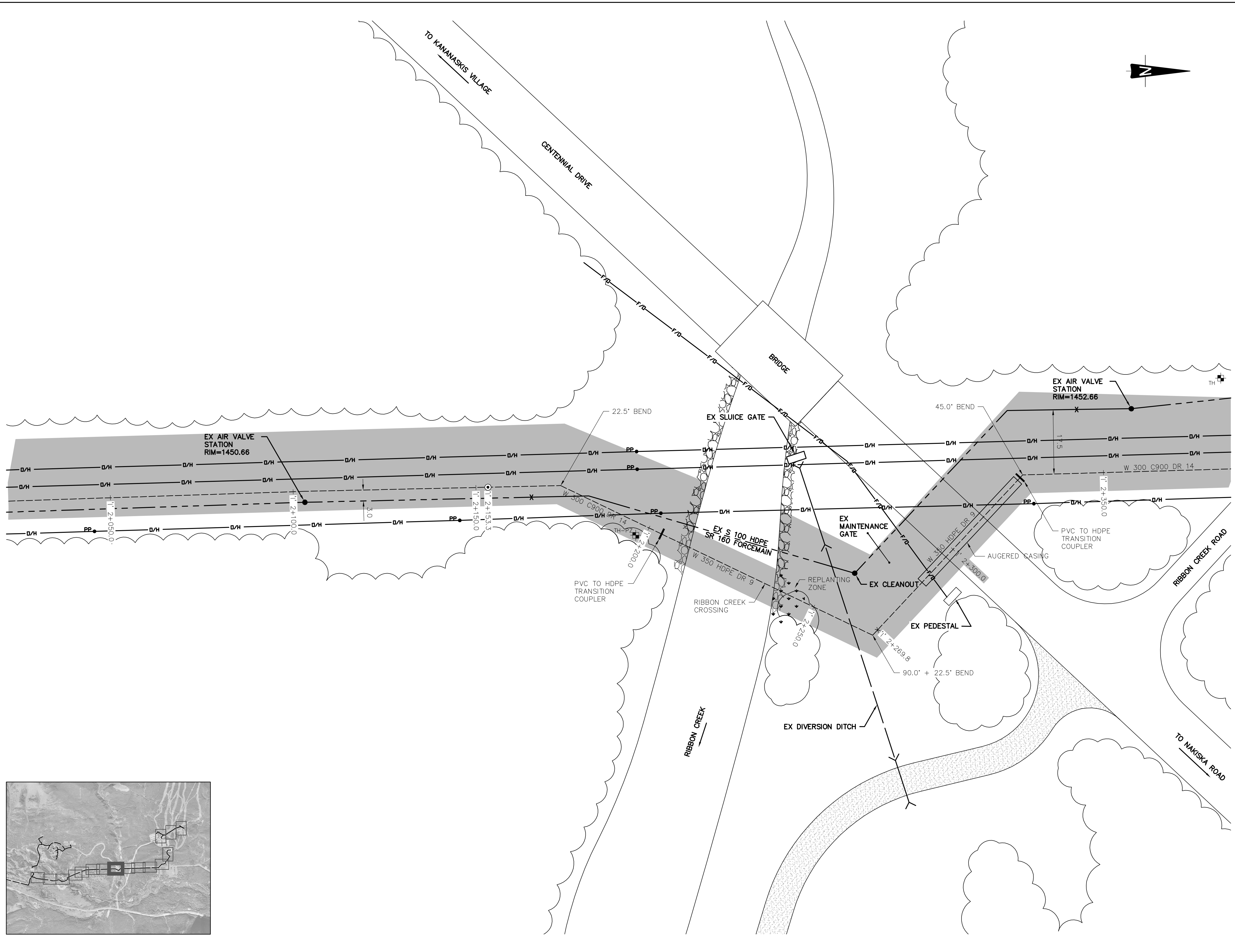
Evan-Thomas Water and Wastewater Treatment Facilities Upgrade
Schedule 12 Lands and Work Sites

DRAWINGS

WORK SITE WATER DISTRIBUTION PIPELINE BETWEEN WTP/WWTP & NAKISKA SKI HILL BASE

BLDG #	SITE # S0483		
SEAL	DATE	PROJECT FILE NO.	SERIES
	DATE	DRAWN BY	SHEET 26 of 38
	DATE	CHECKED BY	SCALE
	SCALE 1:500		PLAN NO. 12-B-2.26





REMARKS

1. ALL ELEVATIONS AND DIMENSIONS IN METRES AND PIPE SIZES IN MILLIMETRES UNLESS NOTED OTHERWISE.
2. THE PURPOSE OF THIS DRAWING IS TO IDENTIFY THE LOCATION OF THE LANDS. ANY INFORMATION SHOWN ON THIS DRAWING, SUCH AS THE LOCATION OF ALL UNDERGROUND UTILITIES, INCLUDING BUT NOT LIMITED TO GAS, OIL, TELEPHONE, PIPELINES, ELECTRICAL HAS BEEN PREPARED IN GOOD FAITH, AND DOES NOT PURPORT TO BE ACCURATE, COMPREHENSIVE OR TO HAVE BEEN INDEPENDENTLY VERIFIED AND IS NOT TO BE RELIED UPON.
3. CONSULTATION AND APPROVAL OF ALBERTA TOURISM, PARKS, AND RECREATION AND ALBERTA ENVIRONMENT AND SUSTAINABLE RESOURCE DEVELOPMENT IS REQUIRED PRIOR TO ANY ALTERATION OF THE EXISTING TREE LINES UNLESS NOTED OTHERWISE.

LEGEND

Lands

DATE	CODE	REVISIONS ITEMS	DRAWN BY	APPROVED BY

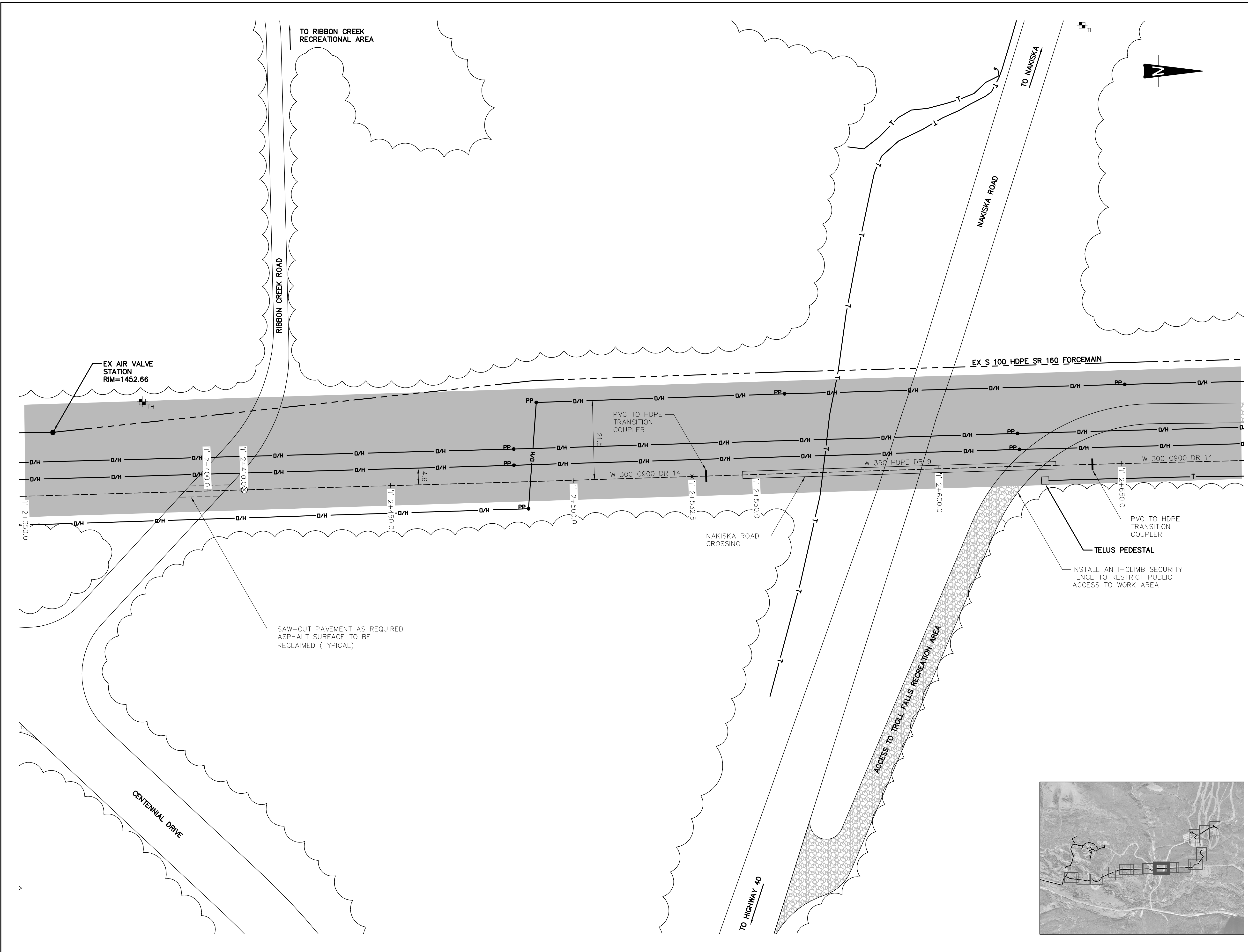
CONSULTANTS

Government of Alberta
Infrastructure

PROJECT
Evan-Thomas Water and Wastewater Treatment Facilities Upgrade
Schedule 12 Lands and Work Sites

DRAWINGS
WORK SITE WATER DISTRIBUTION PIPELINE BETWEEN WTP/WWTP & NAKISKA SKI HILL BASE

BLDG #	SITE # S0483		
SEAL	DATE	PROJECT FILE NO.	SERIES
	DATE	DRAWN BY	SHEET 27 of 38
	DATE	CHECKED BY	SCALE
	SCALE 1:500		PLAN NO. 12-B-2.27



REMARKS

1. ALL ELEVATIONS AND DIMENSIONS IN METRES AND PIPE SIZES IN MILLIMETRES UNLESS NOTED OTHERWISE.
2. THE PURPOSE OF THIS DRAWING IS TO IDENTIFY THE LOCATION OF THE LANDS. ANY INFORMATION SHOWN ON THIS DRAWING, SUCH AS THE LOCATION OF ALL UNDERGROUND UTILITIES, INCLUDING BUT NOT LIMITED TO GAS, OIL, TELEPHONE, PIPELINES, ELECTRICAL HAS BEEN PREPARED IN GOOD FAITH, AND DOES NOT PURPORT TO BE ACCURATE, COMPREHENSIVE OR TO HAVE BEEN INDEPENDENTLY VERIFIED AND IS NOT TO BE RELIED UPON.
3. CONSULTATION AND APPROVAL OF ALBERTA TOURISM, PARKS, AND RECREATION AND ALBERTA ENVIRONMENT AND SUSTAINABLE RESOURCE DEVELOPMENT IS REQUIRED PRIOR TO ANY ALTERATION OF THE EXISTING TREE LINES UNLESS NOTED OTHERWISE.

LEGEND

Lands

DATE	CODE	REVISIONS ITEMS	DRAWN BY	APPROVED BY

CONSULTANTS

Government of Alberta
Infrastructure

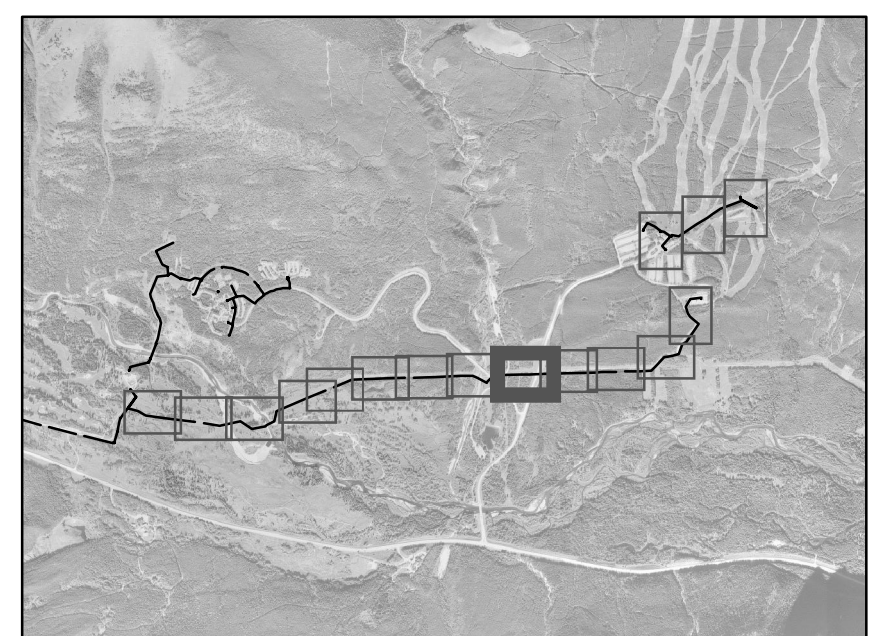
PROJECT

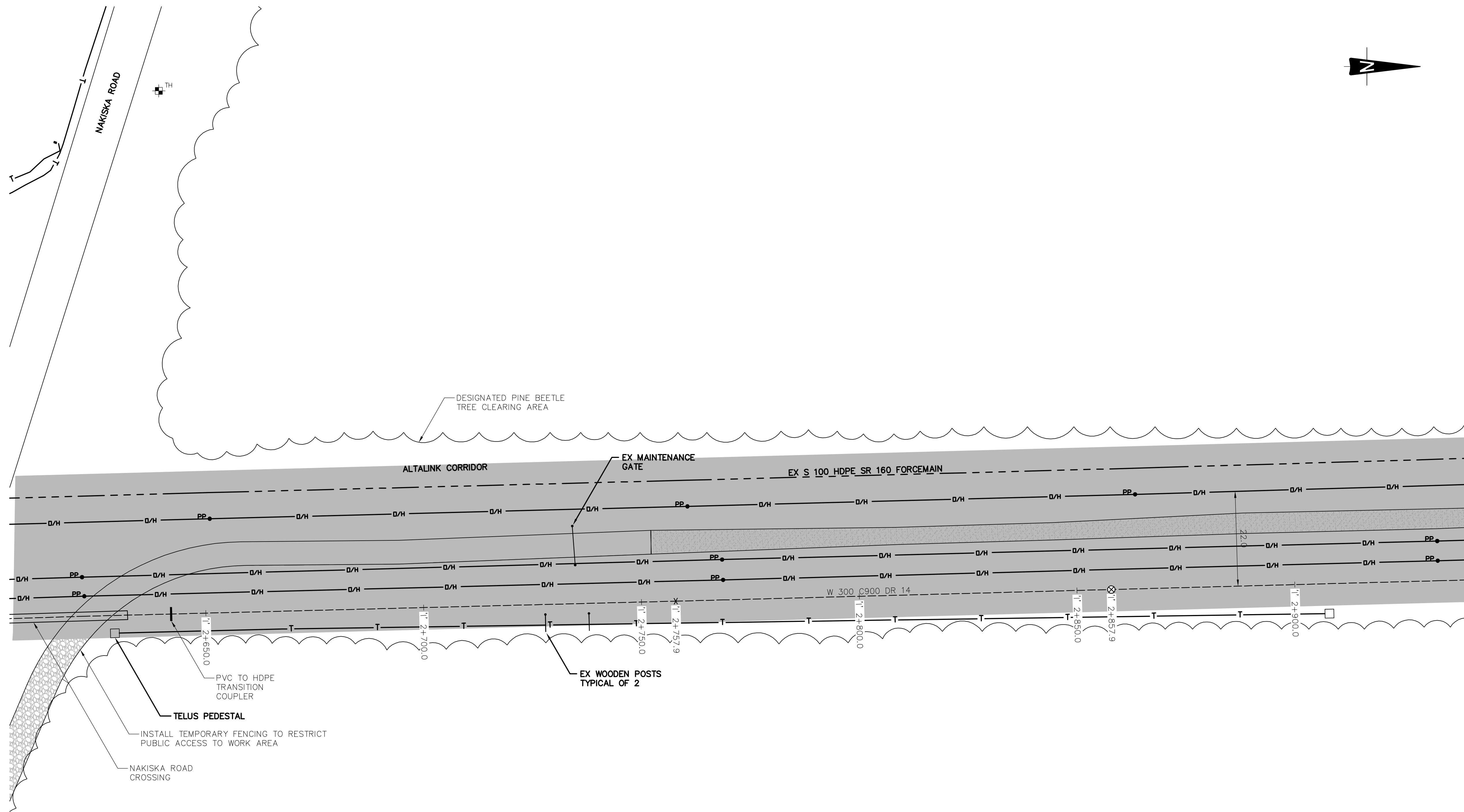
Evan-Thomas Water and Wastewater Treatment Facilities Upgrade
Schedule 12 Lands and Work Sites

DRAWINGS

WORK SITE WATER DISTRIBUTION PIPELINE BETWEEN WTP/WWTP & NAKISKA SKI HILL BASE

BLDG #	SITE # S0483		
	DATE	PROJECT FILE NO.	SERIES
SEAL	DATE	DRAWN BY	SHEET 28 of 38
	DATE	CHECKED BY	SCALE
	SCALE 1:500		PLAN NO. 12-B-2.28





REMARKS

1. ALL ELEVATIONS AND DIMENSIONS IN METRES AND PIPE SIZES IN MILLIMETRES UNLESS NOTED OTHERWISE.
2. THE PURPOSE OF THIS DRAWING IS TO IDENTIFY THE LOCATION OF THE LANDS. ANY INFORMATION SHOWN ON THIS DRAWING, SUCH AS THE LOCATION OF ALL UNDERGROUND UTILITIES, INCLUDING BUT NOT LIMITED TO GAS, OIL, TELEPHONE, PIPELINES, ELECTRICAL HAS BEEN PREPARED IN GOOD FAITH, AND DOES NOT PURPORT TO BE ACCURATE, COMPREHENSIVE OR TO HAVE BEEN INDEPENDENTLY VERIFIED AND IS NOT TO BE RELIED UPON.
3. CONSULTATION AND APPROVAL OF ALBERTA TOURISM, PARKS, AND RECREATION AND ALBERTA ENVIRONMENT AND SUSTAINABLE RESOURCE DEVELOPMENT IS REQUIRED PRIOR TO ANY ALTERATION OF THE EXISTING TREE LINES UNLESS NOTED OTHERWISE.

LEGEND

Lands

DATE	CODE	REVISIONS ITEMS	DRAWN BY	APPROVED BY

CONSULTANTS

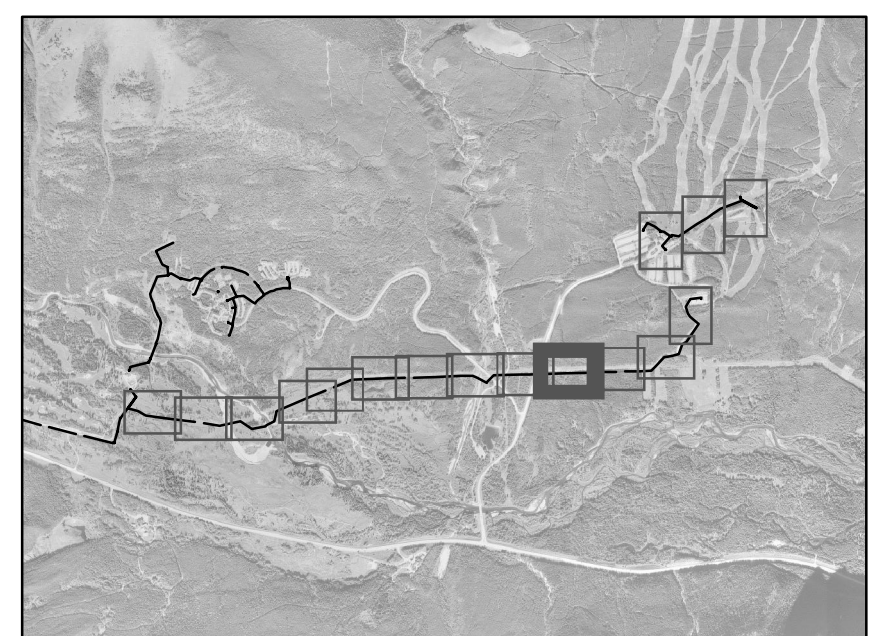


Government of Alberta
Infrastructure

PROJECT
Evan-Thomas Water and Wastewater Treatment Facilities Upgrade
Schedule 12 Lands and Work Sites

DRAWINGS
WORK SITE WATER DISTRIBUTION PIPELINE BETWEEN WTP/WWTP & NAKISKA SKI HILL BASE

BLDG #	SITE # S0483		
SEAL	DATE	PROJECT FILE NO.	SERIES
	DATE	DRAWN BY	SHEET 29 of 38
	DATE	CHECKED BY	SCALE
			PLAN NO. 12-B-2.29

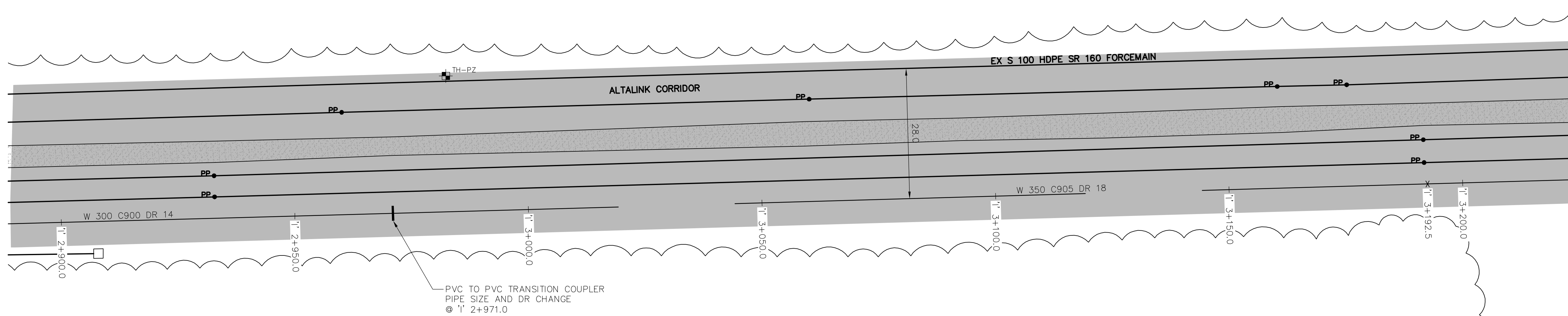
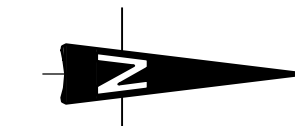


REMARKS

1. ALL ELEVATIONS AND DIMENSIONS IN METRES AND PIPE SIZES IN MILLIMETRES UNLESS NOTED OTHERWISE.
2. THE PURPOSE OF THIS DRAWING IS TO IDENTIFY THE LOCATION OF THE LANDS. ANY INFORMATION SHOWN ON THIS DRAWING, SUCH AS THE LOCATION OF ALL UNDERGROUND UTILITIES, INCLUDING BUT NOT LIMITED TO GAS, OIL, TELEPHONE, PIPELINES, ELECTRICAL HAS BEEN PREPARED IN GOOD FAITH, AND DOES NOT PURPORT TO BE ACCURATE, COMPREHENSIVE OR TO HAVE BEEN INDEPENDENTLY VERIFIED AND IS NOT TO BE RELIED UPON.
3. CONSULTATION AND APPROVAL OF ALBERTA TOURISM, PARKS, AND RECREATION AND ALBERTA ENVIRONMENT AND SUSTAINABLE RESOURCE DEVELOPMENT IS REQUIRED PRIOR TO ANY ALTERATION OF THE EXISTING TREE LINES UNLESS NOTED OTHERWISE.

LEGEND

Lands 



DATE	CODE	REVISIONS ITEMS	DRAWN BY	APPROVED BY

CONSULTANTS



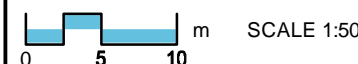
Government of Alberta
Infrastructure

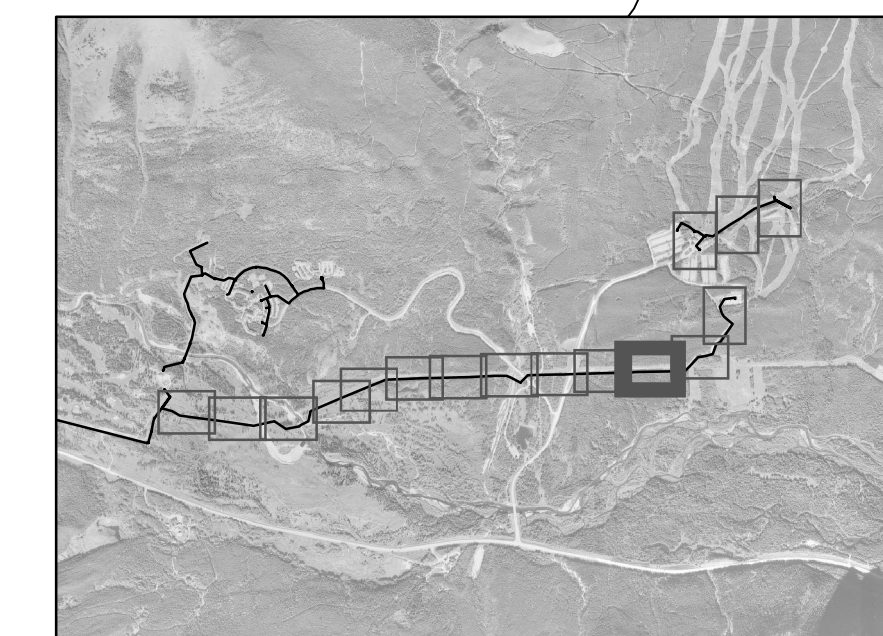
PROJECT

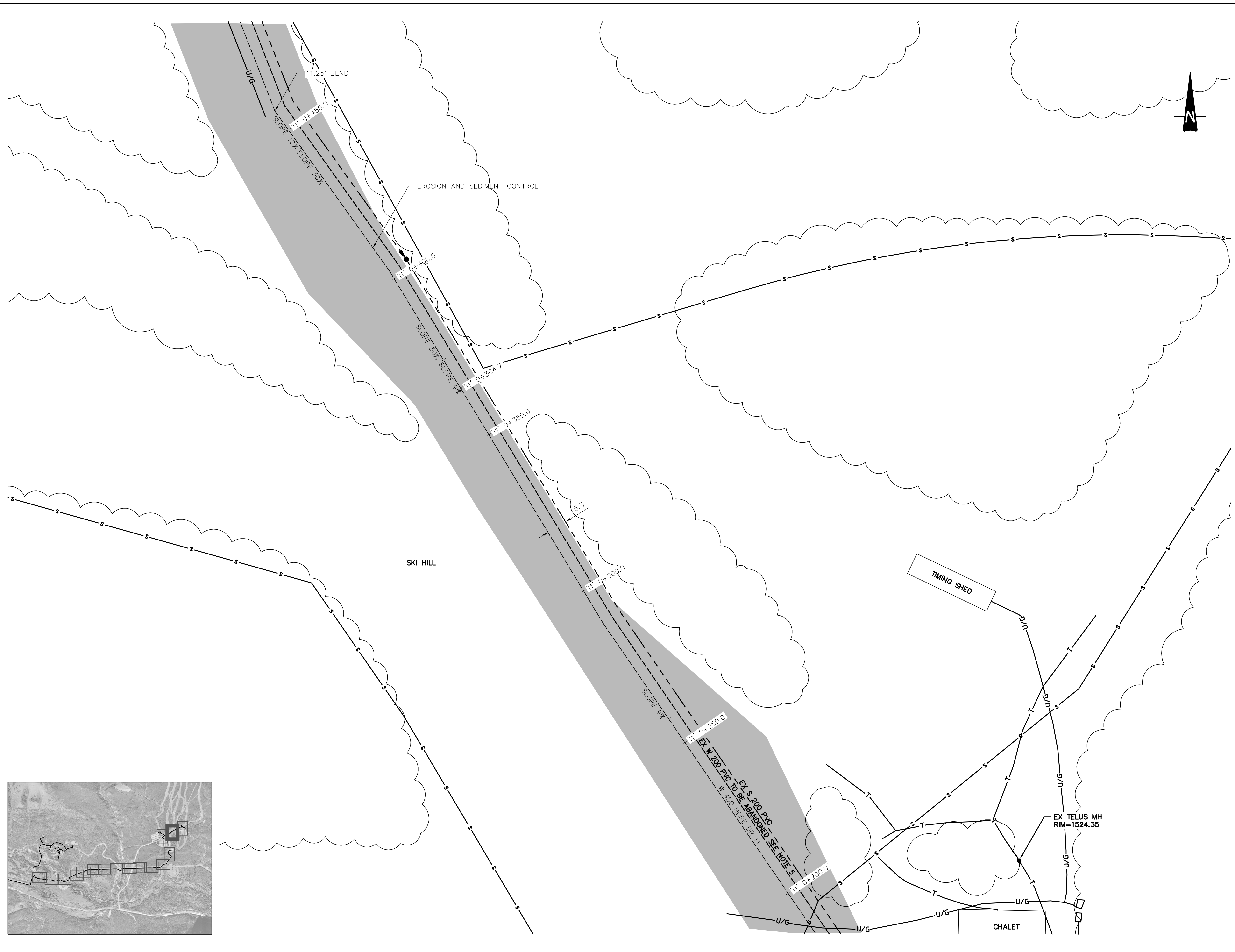
Evan-Thomas Water and Wastewater Treatment Facilities Upgrade
Schedule 12 Lands and Work Sites

DRAWINGS

WORK SITE WATER DISTRIBUTION PIPELINE BETWEEN WTP/WWTP & NAKISKA SKI HILL BASE

BLDG #	SITE # S0483		
SEAL	DATE	PROJECT FILE NO.	SERIES
	DATE	DRAWN BY	SHEET 30 of 38
	DATE	CHECKED BY	SCALE
	 SCALE 1:500		PLAN NO. 12-B-2.30





REMARKS

1. ALL ELEVATIONS AND DIMENSIONS IN METRES AND PIPE SIZES IN MILLIMETRES UNLESS NOTED OTHERWISE.
2. THE PURPOSE OF THIS DRAWING IS TO IDENTIFY THE LOCATION OF THE LANDS. ANY INFORMATION SHOWN ON THIS DRAWING, SUCH AS THE LOCATION OF ALL UNDERGROUND UTILITIES, INCLUDING BUT NOT LIMITED TO GAS, OIL, TELEPHONE, PIPELINES, ELECTRICAL HAS BEEN PREPARED IN GOOD FAITH, AND DOES NOT PURPORT TO BE ACCURATE, COMPREHENSIVE OR TO HAVE BEEN INDEPENDENTLY VERIFIED AND IS NOT TO BE RELIED UPON.
3. CONSULTATION AND APPROVAL OF ALBERTA TOURISM, PARKS, AND RECREATION AND ALBERTA ENVIRONMENT AND SUSTAINABLE RESOURCE DEVELOPMENT IS REQUIRED PRIOR TO ANY ALTERATION OF THE EXISTING TREE LINES UNLESS NOTED OTHERWISE.

LEGEND

Lands

DATE	CODE	REVISIONS	DRAWN BY	APPROVED BY
		ITEMS		

CONSULTANTS

Government of Alberta
Infrastructure

PROJECT
Evan-Thomas Water and Wastewater Treatment Facilities Upgrade
Schedule 12 Lands and Work Sites

DRAWINGS
WORK SITE
NAKISKA SKI HILL

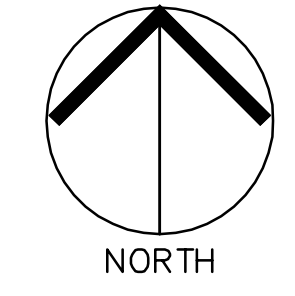
BLDG # SEAL	SITE # S0483		
	DATE	PROJECT FILE NO.	SERIES
	DATE	DRAWN BY	SHEET 34 of 38
	DATE	CHECKED BY	SCALE
	SCALE 1:500		PLAN NO. 12-B-2.34

REMARKS

1. ALL ELEVATIONS AND DIMENSIONS IN METRES AND PIPE SIZES IN MILLIMETRES UNLESS NOTED OTHERWISE.
2. THE PURPOSE OF THIS DRAWING IS TO IDENTIFY THE LOCATION OF THE LANDS. ANY INFORMATION SHOWN ON THIS DRAWING, SUCH AS THE LOCATION OF ALL UNDERGROUND UTILITIES, INCLUDING BUT NOT LIMITED TO GAS, OIL, TELEPHONE, PIPELINES, ELECTRICAL HAS BEEN PREPARED IN GOOD FAITH, AND DOES NOT PURPORT TO BE ACCURATE, COMPREHENSIVE OR TO HAVE BEEN INDEPENDENTLY VERIFIED AND IS NOT TO BE RELIED UPON.
3. CONSULTATION AND APPROVAL OF ALBERTA TOURISM, PARKS, AND RECREATION AND ALBERTA ENVIRONMENT AND SUSTAINABLE RESOURCE DEVELOPMENT IS REQUIRED PRIOR TO ANY ALTERATION OF THE EXISTING TREE LINES UNLESS NOTED OTHERWISE.

LEGEND

Lands



— 79.5 — EXISTING CONTOUR
 ——— EXISTING SANITARY SEWERS

DATE	CODE	REVISIONS ITEMS	DRAWN BY	APPROVED BY

CONSULTANTS

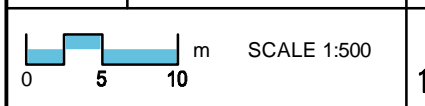


Government of Alberta
 Infrastructure

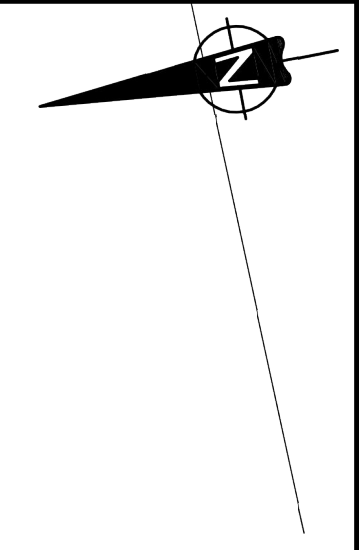
PROJECT
 Evan-Thomas Water and Wastewater Treatment Facilities Upgrade
 Schedule 12 Lands and Work Sites

DRAWINGS
 WORK SITE
 BARRIER LAKE LAGOONS AND
 SLUDGE DRYING BEDS

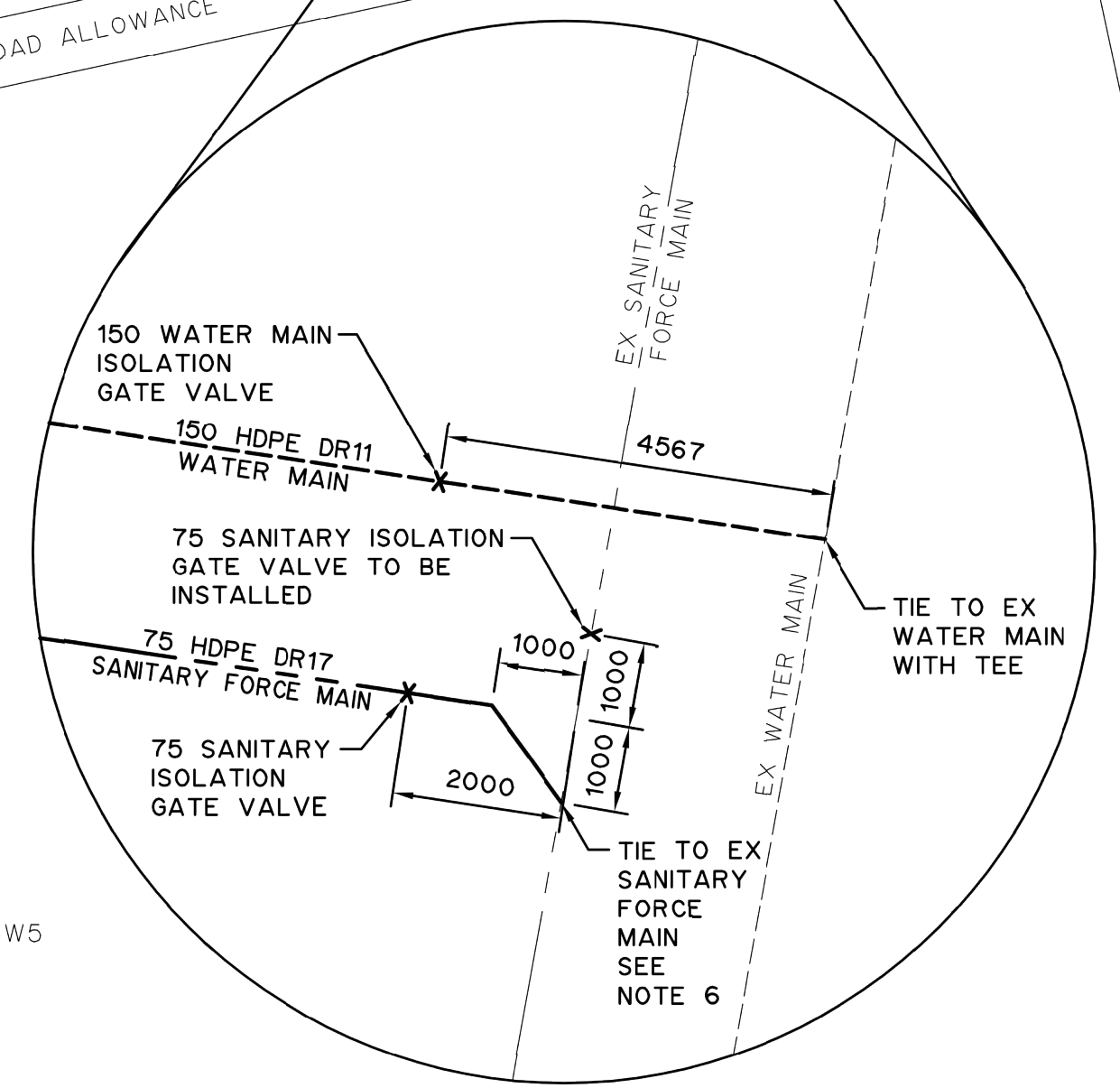
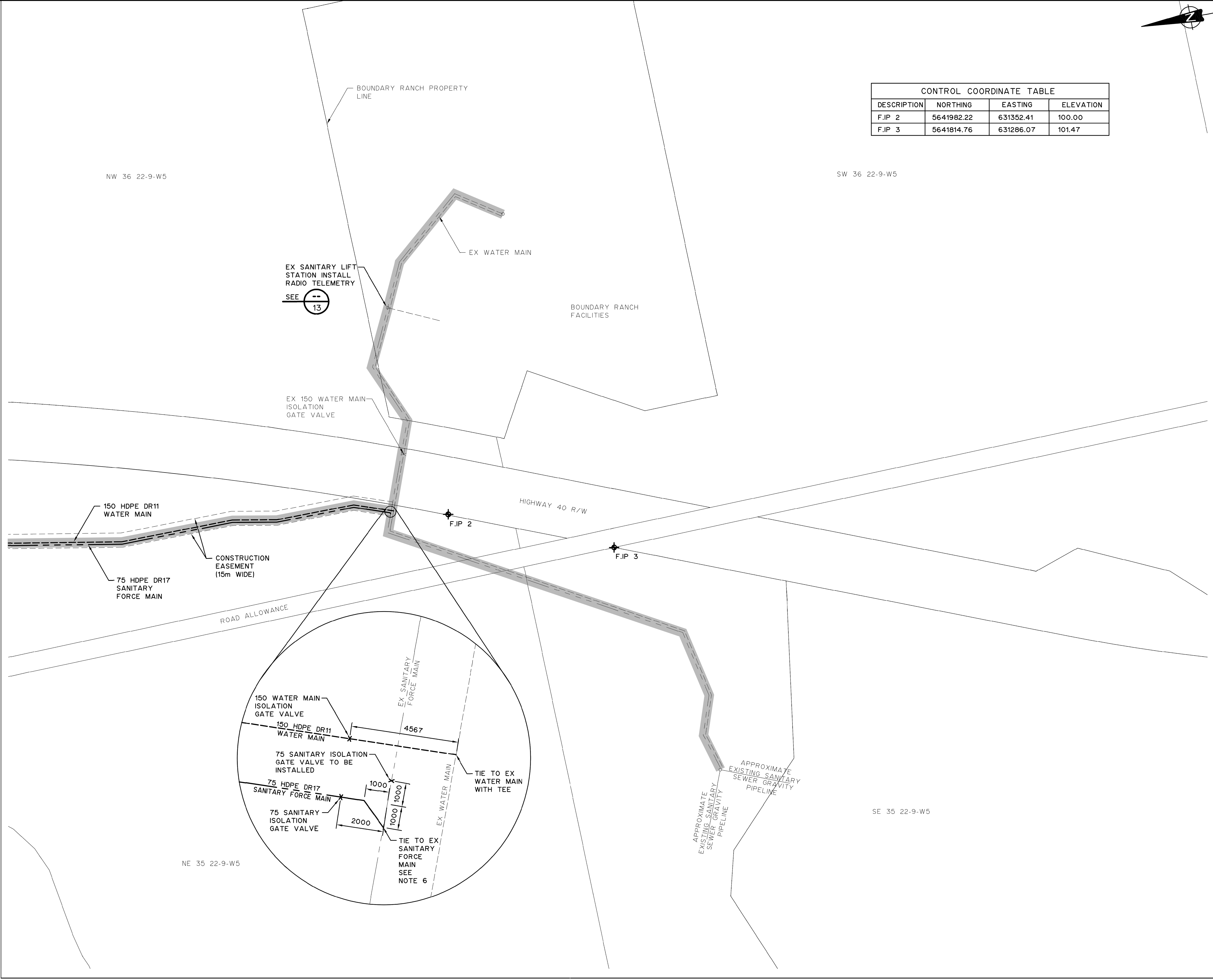
BLDG #	DATE	SITE #	PROJECT FILE NO.	SERIES
SEAL		S0483		
	DATE	DRAWN BY		SHEET 36 of 38
	DATE	CHECKED BY		SCALE
				PLAN NO. 12-B-2.36



00.00\1114\CADD\PH2\501P2 Plotted 1994-01-05



CONTROL COORDINATE TABLE			
DESCRIPTION	NORTHING	EASTING	ELEVATION
F.I.P 2	5641982.22	631352.41	100.00
F.I.P 3	5641814.76	631286.07	101.47



REMARKS

1. ALL ELEVATIONS AND DIMENSIONS IN METRES AND PIPE SIZES IN MILLIMETRES UNLESS NOTED OTHERWISE.
2. THE PURPOSE OF THIS DRAWING IS TO IDENTIFY THE LOCATION OF THE LANDS. ANY INFORMATION SHOWN ON THIS DRAWING, SUCH AS THE LOCATION OF ALL UNDERGROUND UTILITIES, INCLUDING BUT NOT LIMITED TO GAS, OIL, TELEPHONE, PIPELINES, ELECTRICAL HAS BEEN PREPARED IN GOOD FAITH, AND DOES NOT PURPORT TO BE ACCURATE, COMPREHENSIVE OR TO HAVE BEEN INDEPENDENTLY VERIFIED AND IS NOT TO BE RELIED UPON.
3. CONSULTATION AND APPROVAL OF ALBERTA TOURISM, PARKS, AND RECREATION AND ALBERTA ENVIRONMENT AND SUSTAINABLE RESOURCE DEVELOPMENT IS REQUIRED PRIOR TO ANY ALTERATION OF THE EXISTING TREE LINES UNLESS NOTED OTHERWISE.

LEGEND

Lands

DATE	CODE	REVISIONS ITEMS	DRAWN BY	APPROVED BY

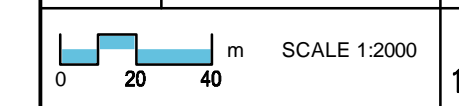
CONSULTANTS


Government of Alberta
Infrastructure

PROJECT
Evan-Thomas Water and Wastewater Treatment Facilities Upgrade
Schedule 12 Lands and Work Sites

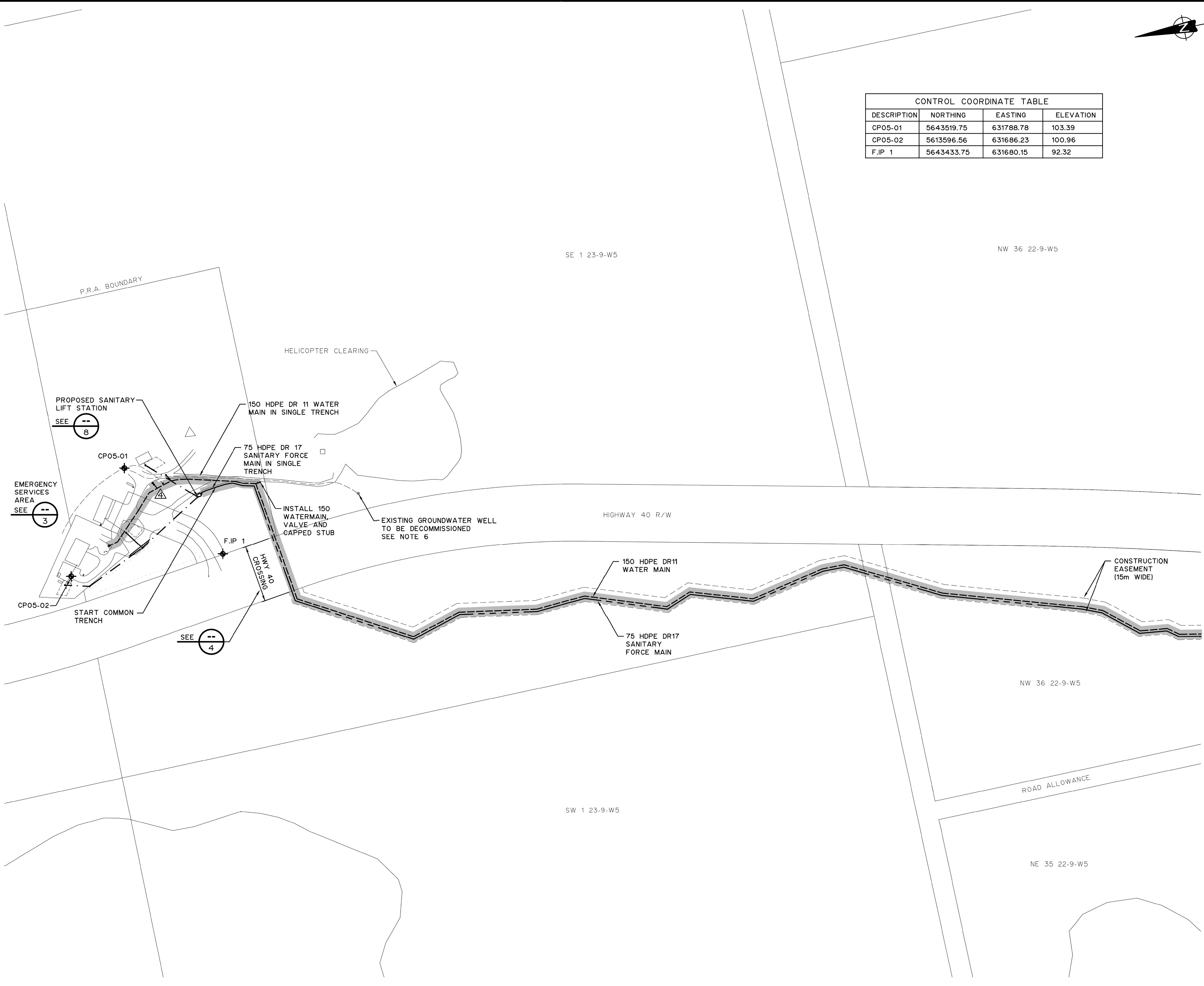
DRAWINGS
**WORK SITE
BOUNDARY RANCH**

BLDG #	SITE # S0483		
SEAL	DATE	PROJECT FILE NO.	SERIES
			SHEET 37 of 38
			SCALE
			PLAN NO. 12-B-2.37





CONTROL COORDINATE TABLE			
DESCRIPTION	NORTHING	EASTING	ELEVATION
CP05-01	5643519.75	631788.78	103.39
CP05-02	5613596.56	631686.23	100.96
F.I.P 1	5643433.75	631680.15	92.32



REMARKS

1. ALL ELEVATIONS AND DIMENSIONS IN METRES AND PIPE SIZES IN MILLIMETRES UNLESS NOTED OTHERWISE.
2. THE PURPOSE OF THIS DRAWING IS TO IDENTIFY THE LOCATION OF THE LANDS. ANY INFORMATION SHOWN ON THIS DRAWING, SUCH AS THE LOCATION OF ALL UNDERGROUND UTILITIES, INCLUDING BUT NOT LIMITED TO GAS, OIL, TELEPHONE, PIPELINES, ELECTRICAL HAS BEEN PREPARED IN GOOD FAITH, AND DOES NOT PURPORT TO BE ACCURATE, COMPREHENSIVE OR TO HAVE BEEN INDEPENDENTLY VERIFIED AND IS NOT TO BE RELIED UPON.
3. CONSULTATION AND APPROVAL OF ALBERTA TOURISM, PARKS, AND RECREATION AND ALBERTA ENVIRONMENT AND SUSTAINABLE RESOURCE DEVELOPMENT IS REQUIRED PRIOR TO ANY ALTERATION OF THE EXISTING TREE LINES UNLESS NOTED OTHERWISE.

LEGEND

Lands

DATE	CODE	REVISIONS	DRAWN BY	APPROVED BY
		ITEMS		

CONSULTANTS

Government of Alberta
Infrastructure

PROJECT
Evan-Thomas Water and Wastewater Treatment Facilities Upgrade
Schedule 12 Lands and Work Sites

DRAWINGS
WORK SITE
EMERGENCY SERVICES CENTRE

BLDG #	SITE #	S0483	
SEAL	DATE	PROJECT FILE NO.	SERIES
	DATE	DRAWN BY	SHEET 38 of 38
	DATE	CHECKED BY	SCALE
	SCALE 1:2000		PLAN NO. 12-B-2.38